

TYPE

# NOTICE OF INTENTION TO DRILL

C-1

## TO BE FILED WITH THE STATE CORPORATION COMMISSION PRIOR TO COMMENCEMENT OF WELL

API Number 15-137-20106  
(For office use only) 00-00

1. Operator Rains & Williamson Oil Co., Inc.

Starting Date 12-31-75

Address 435 Page Court, 220 W. Douglas, Wichita, KS  
67202

County Norton

2. Contractor Rains & Williamson Oil Co., Inc.

Sec 12 Twp 5 S Rge 24 W

Address 435 Page Court, 220 W. Douglas, Wichita, KS

Spot Location NW NW SE

3. Type of Equipment: Rotary  Cable Tool 67202

Nearest Lease Line 330 ft.

4. Well to be Drilled for: Oil  Gas

Lease Name Hendricks

Disposal \_\_\_\_\_ Input \_\_\_\_\_ Other \_\_\_\_\_

5. Depth of Deepest Fresh Water within 1 mile 90 ft.

Well No. 1

6. Depth of Municipal Water Well within 3 miles none ft.

7. Depth to Protect all Fresh Water 200 ft.

Est. Total Depth 3800 ft.


8. Amount of Surface Casing to be set 200 ft.

9. Alternate No. 1 \_\_\_\_\_ No. 2

REMARKS:

OPERATOR STATES THAT HE WILL COMPLY WITH K. S. A. 55-128

Signature of Operator





Wilson Rains



645-H





**State Corporation Commission of Kansas  
Conservation Division**

**P. O. Box 17027**

**Wichita, Kansas 67217**

**RECEIVED  
STATE CORPORATION COMMISSION**

**DEC 31 1975**

*12-31-75*

**CONSERVATION DIVISION  
Wichita, Kansas**

**(IF PREFERRED, MAIL IN ENVELOPE)**