

5-137-20246-00-00

WELL PLUGGING RECORD

Give All Information Completely
 Make Required Affidavit

COUNTY Norton SEC. 14 TWP. 5S RGE. 22 E/W
 Location as in quarters or footage from lines:

Locate Well
 correctly on above
 Section Platt.

Lease Owner Kim Bark Kimark Oil & Gas
 Lease Name Reimann Well No. 1
 Office Address 1580 Lincoln St., Suite 700, Denver, CO 80203
 Character of Well (Completed as Oil, Gas or Dry Hole): Dry Hole
 Date Well Completed 10-31-82
 Application for plugging filed 10-31-82
 Plugging commenced 10-31-82
 Plugging completed 10-31-82
 Reason for abandonment of well or producing formation _____

Dry Hole
 Was permission obtained from the Conservation Division or it's
 Agent's before plugging was commenced? Yes.

Name of Conservation Agent who supervised plugging of this well Carl Goodrow
 Producing formation _____ Depth to top _____ bottom _____ T.D. 3589'
 Show depth and thickness of all water, oil and gas formations.

OIL, GAS OR WATER RECORDS Casing Record

Formation	Content	From	To	Size	Put in	Pulled Out
Surface				8-5/8"	309'	none

Describe in detail the manner in which the well was plugged, indicating where the mud
 fluid was placed and the method or methods used in introducing it into the hold. If cement
 or other plugs were used, state the character of same and depth placed, from _____ feet
 to _____ feet for each plug set.

- 1st plug set @ 1750' w/20 sx.
- 2nd plug set @ 1010' w/100 sx.
- 3rd plug set @ 320' w/40 sx.
- 4th plug set @ 40' w/10 sx.
- 10 sx in the rat hole
- 10 sx. in the mouse hole

RECEIVED
 STATE CORPORATION COMMISSION

NOV 19 1982

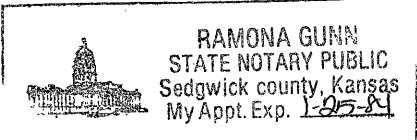
CONSERVATION DIVISION
 Wichita, Kansas

11-19-82

(If additional description is necessary, use BACK of this sheet)
 Name of Plugging Contractor Murfin Drilling Company

STATE OF KANSAS COUNTY OF SEDGWICK, ss.

David L. Murfin (employee of owner) or (owner or operator) of the
 above-described well, being first duly sworn on oath, says: That I have knowledge of the
 facts, statements, and matters herein contained and the log of the above-described well as
 filed and that the same are true and correct. So help me God.



(Signature) David L. Murfin
David L. Murfin - 617 Union Center Bldg.
Wichita, KS (Address) 67202

SUBSCRIBED AND SWORN TO before me this 8th day of November, 19 82.

Ramona Gunn Ramona Gunn
 Notary Public.

My Commission expires: 1-25-84 Melissa Larkin

WELL LOG

15-137-20266-00-00

COMPANY Kimbark Oil & Gas

SEC. 14 T. 5S R. 22W
LOC. NE NW NW

FARM Reimann NO. 1

RIG. NO. 21


TOTAL DEPTH 3589'

COUNTY Norton
KANSAS

COMM. 10-25-82

COMP. 10-31-82

CONTRACTOR Murfin Drilling Company



CASING

20	10	
15	8	-5/8" csq set @ 309' w/200 sx. Class A, 2% SOLVATION 3% CC
12	6	
13	5	

PRODUCTION

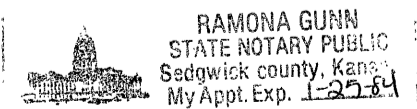
FIGURES INDICATE BOTTOM OF FORMATIONS

Soil	35'
Shale	310'
Sand & Clay	509'
Sand & Shale	1722'
Anhydrite	1750'
Shale	2050'
Sand & Shale	2380'
Shale	2985'
Lime & Shale	3589'

State of KANSAS
County of SEDGWICK } ss:

I, David L. Mufin of the Murfin Drilling Company

upon oath state that the above and foregoing is a true and correct copy of the log of the Reimann #1 well.



David L. Murfin
David L. Murfin

Subscribed and sworn to before me this 8th day of November 19 82.

My Commission Expires: 1-25-84

Ramona Gunn
Melissa Larkin
NOTARY PUBLIC