

STATE OF KANSAS
STATE CORPORATION COMMISSION
CONSERVATION DIVISION
245 North Water
WICHITA, KANSAS 67202

Rev. 6-3-74
FORM CP-1

RECEIVED
STATE CORPORATION COMMISSION

APR 17 1979

CONSERVATION DIVISION
Wichita, Kansas

WELL PLUGGING APPLICATION FORM
File One Copy

API Number 15 - 137 - 20106 - 0000 (of this well)
Lease Owner Rains & Williamson Oil Co., Inc.
Address 435 Page Court, 220 W. Douglas, Wichita, Kansas 67202
Lease (Farm Name) Hendricks Well No. 1
Well Location NW NW SE Sec. 12 Twp. 5S Rge. (E) 24 (W)
County Norton Total Depth 3810' Field Name Wildcat
Oil Well Gas Well Input Well SWD Well Rotary D & A
Well Log attached with this application as required Yes
Date and hour plugging is desired to begin April 18, 1979 at 3:00 P.M.

PLUGGING OF THIS WELL WILL BE DONE IN ACCORDANCE WITH K.S.A. 55-128 OF THE RULES AND REGULATIONS OF THE STATE CORPORATION COMMISSION.

Name of company representative authorized to be in charge of plugging operations:

Paul Stephens Address Box 166, Pratt, Kansas 67124

Plugging Contractor Rains & Williamson Oil Co., Inc. License No. 682


Address 435 Page Court, 220 W. Douglas, Wichita, Kansas 67202

Invoice covering assessment for plugging this well should be sent to:

Name Rains & Williamson Oil Co., Inc.

Address 435 Page Court, 220 W. Douglas, Wichita, Kansas 67202

and payment will be guaranteed by applicant or acting agent.

Signed: 
Applicant or Acting Agent
WILSON RAINS

Date: 4-17-79

WELL LOG

15-137-20106-00-00

COMPANY Rains & Williamson Oil Co., Inc.

SEC. 12 T. 5S R. 24W

FARM Hendricks NO. #1

LOC. NW NW SE

RIG. NO. 4


TOTAL DEPTH 3810'

COMM. 2-16-76

COMP. 2-25-76

COUNTY Norton KANSAS

CONTRACTOR Rains & Williamson Oil Co., Inc.



CASING

20
15
12
13

10 3% cc
8 5/8" @ 206' w/250 sx common, 2% gel, ELEVATION 2301 KB

5 4 1/2" @ 3658' w/150 sx common, 18% salt, 3/4 x 1% CFR2
PRODUCTION OIL

FIGURES INDICATE BOTTOM OF FORMATIONS

Clay & Sand	95
Shale	280
Shale & Shells	990
Red Bed & Shale	1435
Shale	1485
Sand	1670
Red Bed	1908
Anhydrite	1943
Shale	2665
Lime & Shale	2800
Lime	3090
Lime & Shale	3230
Lime	3810
<u>Rotary Total Depth</u>	<u>3810</u>

RECEIVED
STATE CORPORATION COMMISSION

APR 17 1979

CONSERVATION DIVISION
Wichita, Kansas

4-17-79

State of Kansas

County of Sedgwick

ss:

I, Wilson Rains, President of the Rains & Williamson Oil Co., Inc. Company


upon oath state that the above and foregoing is a true and correct copy of the log of the Hendricks #1 well.

Wilson Rains
Wilson Rains, President

Juanita M. Green
Juanita M. Green

Subscribed and sworn to before me this 2 day of March 19 76

My Commission Expires: 10-4-76



local 31976



15-137-20106-00-00

State Corporation Commission

CONSERVATION DIVISION

(Oil, Gas and Water)
245 North Water
WICHITA, KANSAS 67202
Telephone (316) 263-3238

April 17, 1979

WELL PLUGGING AUTHORITY

Well No.	1
Lease	Hendricks
Description	NW NW SE Sec. 12-5-24W
County	Norton
Total Depth	3810'
Plugging Contractor	Rains & Williamson Oil Co., Inc.

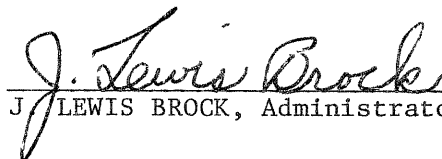
Rains & Williamson Oil Co., Inc.
435 Page Court, 220 West Douglas
Wichita, Kansas 67202

Gentlemen:

This is your authority to plug the above subject well in accordance with the Rules and Regulations of the State Corporation Commission.

This authority is void after 90 days from the above date.

Yours very truly,


J. LEWIS BROCK, Administrator

Mr. **Gilbert Balthazor, P.O. Box 9, Route #1, Palco, Kansas 67657**
is hereby assigned to supervise the plugging of the above named well.