

STATE OF KANSAS  
STATE CORPORATION COMMISSION  
CONSERVATION DIVISION  
500 INSURANCE BUILDING  
212 NORTH MARKET  
WICHITA, KANSAS 67202

FORM CP-1

WELL PLUGGING APPLICATION FORM  
File One Copy

RECEIVED  
STATE CORPORATION COMMISSION

AUG 18 1967  
8-18-67  
CONSERVATION DIVISION  
Wichita, Kansas

Lease Owner Raymond Oil Company 15-039-20017-0000

Address 410 Fourth National Bank Building - Wichita, Kansas

Lease (Farm Name) FEELEY Well No. ONE

Well Location NE SW NW Sec. 2 Twp. 5S Rge. (E) 27 (W)

County Decatur - Kansas Field Name (If Any) \_\_\_\_\_

Total Depth 3828' Oil Well \_\_\_\_\_ Gas Well \_\_\_\_\_ Input Well \_\_\_\_\_ SWD Well \_\_\_\_\_ D & A X

Well Log filed with application yes or Well Log filed with Plugging Supervisor \_\_\_\_\_

Date and hour plugging is desired to begin 7-18-67

Plugging of the well will be done in accordance with the Rules and Regulations of the State Corporation Commission.

Name of company representative in charge of plugging operations \_\_\_\_\_

W. L. Nichols Address Moreland, Kansas

Plugging Contractor MURFIN DRILLING COMPANY License No. \_\_\_\_\_

Address 617 Union Center - Wichita, Kansas 67202

Invoice covering assessment for plugging this well should be sent to \_\_\_\_\_

MURFIN DRILLING COMPANY Address 617 Union Center - Wichita, Kansas 67202

and payment will be guaranteed by applicant.

Signed: W. L. Nichols  
Applicant or Acting Agent

Date: 8-17-67

15-039-20017-00-00<sup>5</sup>

# WELL LOG

COMPANY Raymond Oil Company

SEC. 2 T. 5S R. 27W

FARM FEELEY NO. ONE

LOC. NE SW NW

RIG. NO. 16

TOTAL DEPTH 3828'

COUNTRY Decatur - Kansas  
KANSAS


COMM. 7-10-67

COMP. 7-19-67

SHOT OR TREATED

CONTRACTOR MURFIN DRILLING COMPANY

ISSUED



### CASING

20	10
15	8 5/8" @ 268' w/150 sacks
12	6
13	5

ELEVATION 2654 KB

PRODUCTION D&A

FIGURES INDICATE BOTTOM OF FORMATIONS

160	Surface Clay
250	Sand
752	Shale
762	B Anhydrite
810	Shale
1261	Sand - Shale
1450	Shale
1617	Sand
1650	Shale
1778	Shale & Shells
1793	Stone Corral Anhydrite
2125	Shale & Shells
2204	Shale
2236	Anhydrite
2335	Shale - Shells
2595	Shale - Lime
2770	Shale & Lime
3072	Lime - Shale
3330	Lime & Shale
3396	Lime - Shale
3602	Lime & Shale
3828	Lime RTD

RECEIVED  
STATE CORPORATION COMMISSION


AUG 18 1967

8-18-67  
CONSERVATION DIVISION  
LAWRENCE, KANSAS

State of KANSAS  
County of SEDGWICK } ss:

I, W. R. Murfin of the Murfin Drilling Company

upon oath state that the above and foregoing is a true and correct copy of the log of the FEELEY #1 well.



Subscribed and sworn to before me this 17 day of August 19 67

W. R. Murfin  
W. R. Murfin

Lois J. McCoy  
NOTARY PUBLIC



15-039-20017-00-00

ROBERT B. DOCKING Governor  
 WILLIAM L. MITCHELL Chairman  
 JAMES O. GREENLEAF Commissioner  
 DALE E. SAFFELS Commissioner  
 RAYMOND B. HARVEY Secretary  
 E. EDWARD JOHNSON Gen. Counsel

State Corporation Commission

CONSERVATION DIVISION

(Oil, Gas and Water)  
 500 Insurance Bldg. 212 N. Market  
 WICHITA, KANSAS 67202

July 26, 1967

WELL PLUGGING AUTHORITY

Well No.	1
Lease	Feely
Description	NE SW NW 2-5-27W
County	Decatur
Total Depth	3828
Plugging Contractor	Murfin Drilling Co.


Raymond Oil Company, Inc.  
 410 4th Nat'l Bk. Bldg.,  
 Wichita, Kansas 67202

Gentlemen:

This is your authority to plug the above subject well in accordance with the Rules and Regulations of the State Corporation Commission.

This authority is void after 90 days from the above date.

Very truly yours,

  
 J. P. Roberts, Administrator

Mr. W. L. Nichols Box 157 Morland, Kansas  
 is hereby assigned to supervise the plugging of the above named well.