

# NOTICE OF INTENTION TO DRILL

RULE 82-2-320

TYPE OR PRINT

To Be Filed With State Corporation

Commission Prior To Commencement of Well

CORRECTED LOCATION

County Norton

15-137-00598-00-00 Date June 21, 1957

19

Section 36 Township 21 S Range 521 W Date operation to begin June 25, 1957

Well location SW  $\frac{1}{4}$  NE  $\frac{1}{4}$  NW  $\frac{1}{4}$   
(10 Acres) (40 Acres) (160 Acres)

Surface pipe

8 5/8"

Size

240'

Oil String Cemented Approx 1850' to Surface

Estimated total depth

Well is to be drilled 4290' ft. north of the south sec. line 1650' ft. east of the west sec. line

Operator Cities Service Oil Co. Lease name Kitzke Well No. 6

Address Box 751 Great Bend Kansas

Drilling contractor Lohmann-Johnson

Address Evansville Indiana

Type of equipment to be used Rotary Well drilled for: Oil  Gas  Disposal  Input


(Correspondence regarding this well should be addressed to:)

Name Cities Service Oil Co. Address Box 751

City Great Bend State Kansas

RULE 82-2-321. *Bonding Requirement.* The Commission may, at any time, on its own motion or upon complaint received from any person interested in the property to be drilled or any adjacent property, require from the owner of the lease, or the person, firm, corporation or association drilling the well, a good and sufficient bond running to the State of Kansas conditioned that said parties and their drilling operations shall comply with all rules and regulations of the Commission. Said bond shall remain in force and effect until released by the Commission.





State Corporation Commission of Kansas  
Conservation Division  
100 Graham Building  
211 North Broadway  
Wichita 2, Kansas

RECEIVED  
STATE CORPORATION COMMISSION

JUN 22 1957  
06-22-1957  
CONSERVATION DIVISION  
Wichita, Kansas

(IF PREFERRED, MAIL IN ENVELOPE)

# NOTICE OF INTENTION TO DRILL

RULE 82-2-320 ✓

TYPE OR PRINT

To Be Filed With State Corporation

Commission Prior To Commencement of Well

15-137-00598-00-00

County Norton Date June 20, 1957

Section 36 Township 2E 5S Range 3 21W Date operation to begin June 25, 1957

Well location SW  $\frac{1}{4}$  SE  $\frac{1}{4}$  NW  $\frac{1}{4}$  Surface pipe {

(10 Acres)

(40 Acres)

(160 Acres)

8 5/8"

Size

240'

Oil String cemented Approx. 1850' to surface Length

Estimated total depth 3650'

Well is to be drilled 2970 ft. north of the south sec. line 1650 ft. east of the west sec. line

Operator Cities Service Oil Co Lease name Kitzke Well No. 6

Address Box 751, Great Bend Kansas

Drilling contractor Lohmann-Johnson

Address Evansville Indiana

Type of equipment to be used Rotary Well drilled for: Oil  Gas  Disposal  Input


(Correspondence regarding this well should be addressed to:)

Name Cities Service Oil Co. Address Box 751,


City Great Bend State Kansas

RULE 82-2-321. *Bonding Requirement.* The Commission may, at any time, on its own motion or upon complaint received from any person interested in the property to be drilled or any adjacent property, require from the owner of the lease, or the person, firm, corporation or association drilling the well, a good and sufficient bond running to the State of Kansas conditioned that said parties and their drilling operations shall comply with all rules and regulations of the Commission. Said bond shall remain in force and effect until released by the Commission.





State Corporation Commission of Kansas  
Conservation Division  
100 Graham Building  
211 North Broadway  
Wichita 2, Kansas



(IF PREFERRED, MAIL IN ENVELOPE)