

Locate well correctly on above
Section Plat

Location as "NE/CNW4SW4" or footage from lines
Lease Owner Jocelyn-Varn Oil Company
Lease Name Jacobson Well No. 2
Office Address 310 KFH Bldg, Wichita, Kansas
Character of Well (completed as Oil, Gas or Dry Hole) Dry Hole
Date well completed May 19, 1959
Application for plugging filed May, 1959
Application for plugging approved August 4, 1959
Plugging commenced May 19, 1959
Plugging completed May 19, 1959
Reason for abandonment of well or producing formation dry.

If a producing well is abandoned, date of last production none 19____
Was permission obtained from the Conservation Division or its agents before plugging was commenced? yes

Name of Conservation Agent who supervised plugging of this well A. D. Fabricious
Producing formation none Depth to top _____ Bottom _____ Total Depth of Well 3679 Feet
Show depth and thickness of all water, oil and gas formations.


OIL, GAS OR WATER RECORDS

CASING RECORD

FORMATION	CONTENT	FROM	TO	SIZE	PUT IN	PULLED OUT
				8 5/8	210	none

Describe in detail the manner in which the well was plugged, indicating where the mud fluid was placed and the method or methods used in introducing it into the hole. If cement or other plugs were used, state the character of same and depth placed, from _____ feet to _____ feet for each plug set.

Filled hole with heavy mud to 600 ft. Set plug at 600 ft. with 5 sacks of hulls for for bridge and 20 sacks of cement for plug from 600 ft. to 535 ft. Filled hole with heavy mud from 535 ft. to 210 ft. Set plug @ 210 ft. with 2 sacks of hulls for bridge and 20 sacks of cement for plug from 210 ft. to 145 ft. Filled hole with heavy mud from 145 ft. to 40 ft. Set plug of 40 ft. with one sack of hulls for bridge and 10 sacks of cement for plug in surface casing from 40 ft. to surface.



Name of Plugging Contractor Trusco Drilling Company (If additional description is necessary, use BACK of this sheet)
Address _____


STATE OF KANSAS, COUNTY OF SEDGWICK, ss.
Otis E. Anderson (employee of owner) or (owner or operator) of the above-described well, being first duly sworn on oath, says: That I have knowledge of the facts, statements, and matters herein contained and the log of the above-described well as filed and that the same are true and correct. So help me God

(Signature) Otis E. Anderson
310 KFH Bldg, Wichita, Kansas (Address)

SUBSCRIBED AND SWORN TO before me this 6th day of August, 1959

Doris Anne Selman Notary Public.

My commission expires November 21, 1962



KANSAS GEOLOGICAL SOCIETY
KANSAS WELL LOG BUREAU - KANSAS WELL SAMPLE BUREAU
KANSAS GEOLOGICAL SOCIETY BUILDING
508 EAST MURDOCK - WICHITA, KANSAS

COMPANY Jocelyn-Varn Oil Company

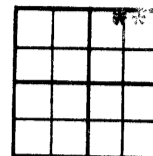
FARM Jacobson NO. 2

15-137-00613-00-00
SEC. 34 T. 55 R. 21W
LOC. Nenwne

TOTAL DEPTH 3679
COMM. 5-6-59 COMP. 5-19-59
SHOT OR TREATED
CONTRACTOR Trusco Drilling Company
ISSUED 4-17-59

COUNTY Norton

KANSAS



CASING 8 5/8" @ 210' cem w/150 sx.

20 10
15 8
12 6
13 5

ELEVATION 2227 DF

PRODUCTION Dry

FIGURES INDICATE BOTTOM OF FORMATIONS

Grass root; sand shale	210
Shale & shells	990
Sand	1060
Shale & shells	1185
Sand	1255
Shale & shells	2208
Lime & shale	2420
Lime	3660
Sand	3679

RECEIVED
STATE CORPORATION COMMISSION

AUG 7 1959

CONSERVATION DIVISION
Wichita, Kansas

Sample tops:
Heebner 3367
Toronto 3394
Lansing Kansas City 3410
Gorham sand 3660
Rotary total depth 3679

PLUGGING

FILE SEC 34 T. 5 R. 21W
BOOK PAGE 57 LINE 12