

TYPE OR PRINT

NOTICE OF INTENTION TO DRILL

RULE 82-2-311


15-153-30164-00-00



TO BE FILED WITH THE STATE CORPORATION COMMISSION PRIOR TO COMMENCEMENT OF WELL

1. Operator EMPIRE DRILLING Co. Address 650 4th Natl Bank Bldg
2. Lease name CHANCE "A" Well No. 1 County RAWLINS
3. Well Location SE SE SE Sec. 5 Township 5 Range S1W
4. Well to be drilled 330 ft. from nearest lease line.
5. Drilling Contractor SAME Address _____
6. Type of equipment: Rotary Cable Tool Approx. date operation to begin IMMEDIATELY 1st 1961
7. Well to be drilled for Oil Gas Disposal Input Estimated Total Depth of Well 4100 ft.
8. Depth of deepest fresh water well within one mile of location _____ ft. If none exists, write NONE NONE
9. Ground elevation at location is approx. _____ ft. higher or _____ ft. lower than ground elevation at water well.
10. Depth of the deepest municipal water well within three miles of location _____ ft. If none exists, write NONE NONE
11. Operator states that he will set surface pipe at least 25 ft. below all Tertiary or unconsolidated deposits and, taking into consideration differences in ground elevations, that the minimum depth necessary, to the best of his knowledge and belief, to protect all fresh water zones is 110 ft. and operator agrees to set surface pipe at this location to a depth of not less than 135 ft. Alternate 1 Alternate 2 .

REMARKS:

Signature of Operator





**State Corporation Commission of Kansas
Conservation Division
500 Insurance Building
212 North Market
Wichita 2, Kansas**

**RECEIVED
STATE CORPORATION COMMISSION**

OCT 11 1961

CONSERVATION DIV.

Wichita, Kansas

10-11-61

(IF PREFERRED, MAIL IN ENVELOPE)