

15-153-20617-00-00

STATE OF KANSAS
STATE CORPORATION COMMISSION
200 Colorado Derby Building
Wichita, Kansas 67202

WELL PLUGGING RECORD
K.A.R.-82-3-117

API NUMBER 07-30-85

LEASE NAME Kompus

TYPE OR PRINT
NOTICE: Fill out completely
and return to Cons. Div.
office within 30 days.

WELL NUMBER 1

NW 3795 Ft. from (S) Section Line

2970 Ft. from (E) Section Line

SEC. 13 TWP. 5S RGE. 31W (E) or (W)

COUNTY Rawlins

LEASE OPERATOR West Kansas Oil Corp.

ADDRESS Route 1, Box 77, Selden, KS 67757

PHONE# (913) 475-2766 OPERATORS LICENSE NO. 6467

Date Well Completed 07-30-85

Character of Well D&A

Plugging Commenced 07-30-85

(Oil, Gas, D&A, SWD, Input, Water Supply Well)

Plugging Completed 07-30-85

Did you notify the KCC/KDHE Joint District Office prior to plugging this well? Yes

Which KCC/KDHE Joint Office did you notify? Ed Schumacher, Hays, Kansas

Is ACO-1 filed? _____ If not, is well log attached? _____

Producing Formation _____ Depth to Top _____ Bottom _____ T.D. 4482'

Show depth and thickness of all water, oil and gas formations.

OIL, GAS OR WATER RECORDS

CASING RECORD

Formation	Content	From	To	Size	Put in	Pulled out
Surface				8-5/8"	253'	None

Describe in detail the manner in which the well was plugged, indicating where the mud fluid was placed and the method or methods used in introducing it into the hole. If cement or other plugs were used, state the character of same and depth placed, from feet to feet each set.

- 1st plug @ 2630' w/20 sx 10 sx in rathole
- 2nd plug @ 1865' w/100 sx
- 3rd plug @ 305' w/40 sx
- 4th plug @ 40' w/10 sx

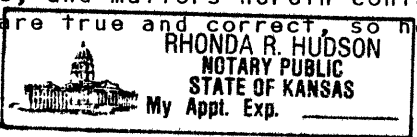
(If additional description is necessary, use BACK of this form.)

Name of Plugging Contractor Murfin Drilling Company License No. 6033

Address 250 N. Water, Suite 300, Wichita, Kansas 67202

STATE OF Kansas COUNTY OF Sedgwick, ss.

Jack E. Goss (Employee of Operator) or (Operator) of above-described well, being first duly sworn on oath, says: That I have knowledge of the facts, statements, and matters herein contained and the log of the above-described well as filed that the same are true and correct, so help me God.



(Signature) [Signature]

(Address) Jack E. Goss, Agent for Operator
250 N. Water, Suite 300
Wichita, Kansas 67202

SUBSCRIBED AND SWORN TO before me this 29th day of August, 19 85

Rhonda R. Hudson
Rhonda R. Hudson Notary Public

My Commission Expires: 11/18/87
STATE CORPORATION COMMISSION

OCT 23 1985
10-23-85
CONSERVATION DIVISION
Wichita, Kansas


15-193-20017-00-00

WELL LOG

COMPANY West Kansas Oil Corp.
 Route 1, Box 77
 Selden, Kansas 67757
FARM Kompus **NO.** 1
RIG. NO. 2
TOTAL DEPTH 4482'
COMM. 07-23-85 **COMP.** 07-30-85
CONTRACTOR Murfin Drilling Company
 250 N. Water, Suite 300
 Wichita, Kansas 67202
CASING
 20 10
 15 8 -5/8" csg set @ 253' w/200 sx 60/40 Poz,
 12 6 3% CC, 2% gel.
 13 5

SEC. 13 T. 5S R. 31W
LOC. NW

COUNTY Rawlins
KANSAS



ELEVATION

PRODUCTION

FIGURES INDICATE BOTTOM OF FORMATIONS

Sand & Clay	180'
Shale	730'
Sand & Shale	2625'
Anhydrite	2664'
Shale & Shells	2760'
Shale & Sand	3013'
Shale & Shells	3220'
Lime & Shale (RTD)	4482'

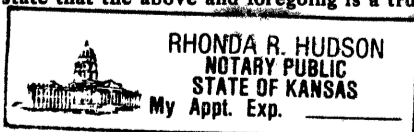
RECEIVED
STATE CORPORATION COMMISSION

OCT 23 1985
10-23-85
CONSERVATION DIVISION
Wichita, Kansas

State of KANSAS } Wichita, Kansas
County of SEDGWICK } ss:

I, Jack E. Goss of the Murfin Drilling Company

upon oath state that the above and foregoing is a true and correct copy of the log of the Kompus #1 well.



Jack E. Goss
Jack E. Goss, Agent for Operator
Subscribed and sworn to before me this 29th day of August 1985

My Commission Expires: 11-18-87

Rhonda R. Hudson
Rhonda R. Hudson
NOTARY PUBLIC