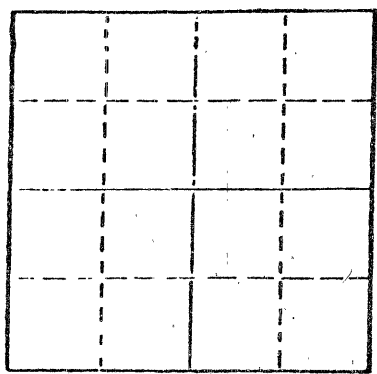


15-153-20394-00-00

STATE OF KANSAS
STATE CORPORATION COMMISSION

WELL PLUGGING RECORD

Give All Information Completely
Make Required Affidavit
Mail or Deliver Report to
Conservation Division
State Corporation Comm.
245 North Water
Wichita, KS 67202



Locate well correctly on above
Section Plat

Rawlins County, Sec. 5 Twp. 5S Rge. 34W E/W
Location as "NE/CNW1SW1" or footage from lines
2200' FSL & 2200' FWL

Lease Owner Theodore Gore
Lease Name Denny Well No. 1

Office Address 125 N. Market, Suite 1750, Wichita, KS 67202

Character of Well (Completed as Oil, Gas or Dry Hole)
Dry Hole

Date Well completed 4-5-81 19
Application for plugging filed 4-5-81 19
Application for plugging approved 4-5-81 19
Plugging commenced 4-5-81 19
Plugging completed 4-5-81 19

Reason for abandonment of well or producing formation
Dry Hole

If a producing well is abandoned, date of last production
19__

Was permission obtained from the Conservation Division or
its agents before plugging was commenced? yes

Name of Conservation Agent who supervised plugging of this well Gilbert Balthazor

Producing formation _____ Depth to top _____ Bottom _____ Total Depth of Well 4318'

Show depth and thickness of all water, oil and gas formations.

OIL, GAS OR WATER RECORDS

CASING RECORD

FORMATION	CONTENT	FROM	TO	SIZE	PUT IN	PULLED OUT
surface				8-5/8"	254'	

Describe in detail the manner in which the well was plugged, indicating where the mud fluid was placed and the method or methods used in introducing it into the hold. If cement or other plugs were used, state the character of same and depth placed, from _____ feet to _____ feet for each plug set.

1st plug @ 1850' w/70 sx
2nd plug @ 260' w/20 sx
3rd plug @ 40' w/10 sx
5 sx. in rat hole

RECEIVED
STATE CORPORATION COMMISSION

APR 23 1981

CONSERVATION DIVISION
Wichita, Kansas

(If additional description is necessary, use BACK of this sheet) 423-81

Name of Plugging Contractor Murfin Drilling Company

STATE OF KANSAS COUNTY OF SEDGWICK, ss.
David L. Murfin, Drlg. Mgr. (employee of owner) or (owner or operator)

of the above-described well, being first duly sworn on oath, says: That I have knowledge of the facts, statements, and matters herein contained and the log of the above-described well as filed and that the same are true and correct. So help me God.

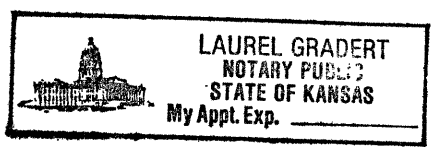
(Signature) David L. Murfin
David L. Murfin, Drlg. Mgr.

617 Union Ctr. Bldg., (Address) Wichita, KS 67202
22nd day of April, 1981

SUBSCRIBED AND SWORN TO before me this

Laurel Gradert
Laurel Gradert Notary Public.

My commission expires 12-19-84



15-153-20394-00-00

WELL LOG

COMPANY Theodore Gore

SEC. 5 T. 5S R. 34W
LOC. 2200' fSL & 2200' fWL

FARM Denny NO. 1

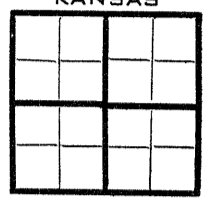
RIG. NO. 2

TOTAL DEPTH 4318'

COUNTY Rawlins
KANSAS

COMM. 3-20-81

COMP. 4-5-81



CONTRACTOR Murfin Drilling Company

CASING
20 10
15 8-5/8" csg. set @ 254' w/260 sx. 60-40 Posmix 3% CC
12 6
13 5

PRODUCTION

FIGURES INDICATE BOTTOM OF FORMATIONS

220'	sand & clay
1590'	shale
2170'	shale & sand
2621'	shale
2723'	shale & sand
2856'	anhydrite
3035'	sand & shale
3520'	shale
3670'	shale & shells
3903'	shale
4124'	shale & lime
4173'	shale
4318'	lime & shale & RTD

RECEIVED
STATE CORPORATION COMMISSION
APR 23 1981
4-23-81
CONSERVATION DIVISION
Wichita, Kansas

State of KANSAS
County of SEDGWICK } ss:

I, David L. Murfin, Drlg. Mgr. of the Murfin Drilling Company

upon oath state that the above and foregoing is a true and correct copy of the log of the Denny #1 well.

Subscribed and sworn to before me this 21st day of April 19 81
David L. Murfin, Drlg. Mgr.

My Commission Expires: 12-19-84
LAUREL GRADERT
NOTARY PUBLIC
STATE OF KANSAS
My Appt. Exp. _____

Laurel Gradert
Laurel Gradert NOTARY PUBLIC