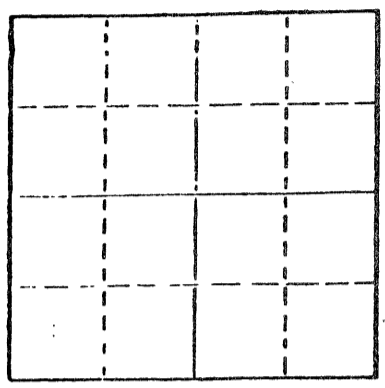


STATE OF KANSAS
STATE CORPORATION COMMISSION

WELL PLUGGING RECORD

Give All Information Completely
Make Required Affidavit
Mail or Deliver Report to
Conservation Division
State Corporation Comm.
245 North Water
Wichita, KS 67202

Rawlins County. Sec. 14 Twp. 5S Rge. 32 ~~X~~W
Location as "NE/CNW $\frac{1}{4}$ SW $\frac{1}{4}$ " or footage from lines _____
NW SW NW
Lease Owner Cities Service Oil Co.
Lease Name Ryan "B" Well No. #1
Office Address 700 Sutton Place, 209 E. William, Wichita, Ks.
Character of Well (Completed as Oil, Gas or Dry Hole) _____



Locate well correctly on above Section Plat

Dry Hole
Date Well completed 8-1-77 19
Application for plugging filed 8-1-77 19
Application for plugging approved 8-1-77 19
Plugging commenced 8-1-77 19
Plugging completed 8-1-77 19
Reason for abandonment of well or producing formation _____
Commercial quantities of oil not found.
If a producing well is abandoned, date of last production 19

Was permission obtained from the Conservation Division or its agents before plugging was commenced? Yes

Name of Conservation Agent who supervised plugging of this well Gilbert Balthazor, Palco, Ks.
Producing formation _____ Depth to top _____ Bottom _____ Total Depth of Well 5010'
Show depth and thickness of all water, oil and gas formations.

OIL, GAS OR WATER RECORDS

CASING RECORD

FORMATION	CONTENT	FROM	TO	SIZE	PUT IN	PULLED OUT
				8 5/8"	274'	None

Describe in detail the manner in which the well was plugged, indicating where the mud fluid was placed and the method or methods used in introducing it into the hold. If cement or other plugs were used, state the character of same and depth placed, from _____ feet to _____ feet for each plug set.

Plug @ 1700' w/70 sx.
Plug @ 240' w/20 sx.
Plug @ 40' w/10 sx.
Rat Hole 5 sx.

RECEIVED
STATE CORPORATION COMMISSION
AUG 09 1977
CONSERVATION DIVISION
Wichita, Kansas

(If additional description is necessary, use BACK of this sheet)
Name of Plugging Contractor Rains & Williamson Oil Co., Inc. 8-9-77

STATE OF Kansas COUNTY OF Sedgwick, ss.
Wilson Rains, President of Rains & Williamson Oil Co., Inc. (employee of owner) or (owner or operator) of the above-described well, being first duly sworn on oath, says: That I have knowledge of the facts, statements, and matters herein contained and the log of the above-described well as filed and that the same are true and correct. So help me God.

(Signature) Wilson Rains
435 Page Court, 220 W. Douglas, Wichita, Ks. 67202
(Address)

SUBSCRIBED AND SWORN TO before me this 3 day of August 1977



Juanita M. Green
Juanita M. Green Notary Public.

15-133-20295-00-00

DRILLER'S LOG

COMPANY: Cities Service Oil Co.

SEC. 14 T. 5S R. 32W

WELL NAME: Ryan "B" #1

LOC. NW SW NW

COUNTY: Rawlins

RIG NO. #1

TOTAL DEPTH 5010'

ELEVATION

COMMENCED: 7-16-77

COMPLETED: 8-1-77

CONTRACTOR: Rains & Williamson Oil Co., Inc.

CASING RECORD:

SURFACE: 8 5/8" @ 274' w/190 sx. common, 3% cc.

PRODUCTION: D&A

LOG

(Figures Indicate Bottom of Formations)

Sand, Shale & Clay	265
Shale & Sand	650
Sand, Shale & Clay	1768
Shale & Sand	2800
Sand & Shale	3079
Shale, Sand & Lime	3415
Sand, Shale & Lime	3609
Shale & Lime	4020
Lime & Shale	4024
Lime	4068
Shale & Lime	4160
Lime & Shale	4235
Shale & Lime	4278
Lime	4341
Lime & Shale	4687
Shale & Lime	4869
Lime	4900
Sand, Shale & Lime	4988
Granite	5010
<u>ROTARY TOTAL DEPTH</u>	<u>5010</u>

RECEIVED
STATE CORPORATION COMMISSION

AUG 09 1977

8-9-77
CONSERVATION DIVISION
Wichita, Kansas


STATE OF Kansas)


COUNTY OF Sedgwick)

SS:

I, Wilson Rains, President of Rains & Williamson Oil Co., Inc.

upon oath state that the above and foregoing is a true and correct copy of the log of the
Ryan "B" #1 well.



Wilson Rains



Subscribed and sworn to before me this 3 day of August, 1977.

My Appointment Expires:

10-4-79


Juanita M. Green