

15-153-20373-00-00

STATE OF KANSAS
STATE CORPORATION COMMISSION
Give All Information Completely
Make Required Affidavit
Mail or Deliver Report to:
Conservation Division
State Corporation Commission
211 No. Broadway
Wichita, Kansas

WELL PLUGGING RECORD

Rawlins County, Sec. 8 Twp. 5S Rge. 32W (E) (W)

Location as "NE/CNW/SW" or footage from lines NE SW

Lease Owner Thunderbird Drilling, Inc.

Lease Name Bohme Well No. 1

Office Address P.O. Box 18407- Wichita, Ks. 67218

Character of Well (completed as Oil, Gas or Dry Hole) Dry Hole

Date well completed 4/15/80

Application for plugging filed 4/15/80 19

Application for plugging approved 4/15/80 19

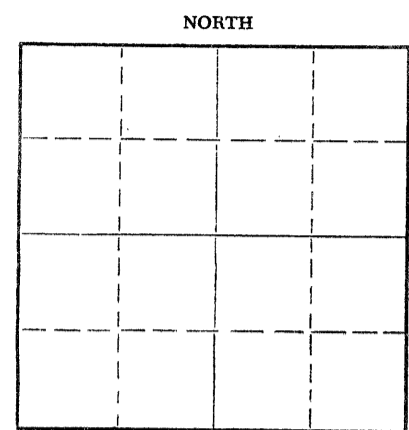
Plugging commenced 4/15/80 19

Plugging completed 4/15/80 19

Reason for abandonment of well or producing formation Dry Hole

If a producing well is abandoned, date of last production 19

Was permission obtained from the Conservation Division or its agents before plugging was commenced? Yes



Locate well correctly on above Section Plat

Name of Conservation Agent who supervised plugging of this well Gilbert Balthazor

Producing formation _____ Depth to top _____ Bottom _____ Total Depth of Well 4665 Feet

Show depth and thickness of all water, oil and gas formations.


OIL, GAS OR WATER RECORDS

CASING RECORD

FORMATION	CONTENT	FROM	TO	SIZE	PUT IN	PULLED OUT
	Surface			8 5/8"	335'	None

Describe in detail the manner in which the well was plugged, indicating where the mud fluid was placed and the method or methods used in introducing it into the hole. If cement or other plugs were used, state the character of same and depth placed, from _____ feet to _____ feet for each plug set.

1st plug @ 1700'
2nd plug @ 300'
3rd plug @ 40'



(If additional description is necessary, use BACK of this sheet)

Name of Plugging Contractor Thunderbird Drilling, Inc.

Address P.O. Box 18407- Wichita, Kansas 67218

STATE OF KANSAS, COUNTY OF SEDGWICK, ss. Burke Krueger

(employee of owner) or (owner or operator) of the above-described well, being first duly sworn on oath, says: That I have knowledge of the facts, statements, and matters herein contained and the log of the above-described well as filed and that the same are true and correct. So help me God.


(Signature) *Burke Krueger*

P.O. Box 18407- Wichita, Ks. 67218 (Address)

SUBSCRIBED AND SWORN TO before me this 25th day of April, 1980

My commission expires 3-25-84

Gloria DeJesus
Gloria DeJesus Notary Public.



DRILLERS LOG

15-153-20373-00-00

Company Thunderbird Drilling, Inc.

Contractor Thunderbird Drilling, Inc

Elevation 3045' K.B.

Farm Bohme

Well No. 1

Casing 8 5/8" @ 335' w/200 sx

Location NE SW, Sec. 8-5S-32W

County Rawlins County, Ks.

Production None

From	To	Description
0	335	Sand
335	2345	Shale
2345	2545	Shale & Shells
2545	2735	Shale
2735	2789	Anhydrite
2789	3290	Shale & Shells
3290	3619	Shale & Lime
3619	3770	Lime & Shale
3770	3997	Lime
3997	4035	Lime & Shale
4035	4665	Lime
4665	R.T.D.	

STATE OF KANSAS)
) ss.
COUNTY OF SEDGWICK)

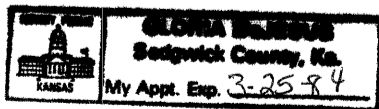
I, Burke Krueger, of Thunderbird Drilling, Inc. upon oath states that the above and foregoing is a true and correct copy from the Daily Drilling Report from your Bohme #1

Burke Krueger

Subscribed and sworn to before me this 25th day of April, 1980

Gloria DeJesus
Gloria DeJesus Notary Public

My commission expires: 3-25-84



*15-153-20373-00-00
4-28-80*