

API NUMBER 15-023-20,232-
 LEASE NAME Briney Farms ⁰⁰⁻⁰⁰

TYPE OR PRINT
 NOTICE: Fill out completely
 and return to Cons. Div.
 office within 30 days.

WELL NUMBER 4-4
 SPOT LOCATION 150' NE C NE NE
 SEC. 4 TWP. 5S RGE. 37W (E) or (W)
 COUNTY Cheyenne
 Date Well Completed 3-30-85
 Plugging Commenced 3-30-85
 Plugging Completed 3-30-85

LEASE OPERATOR J.D.P. Corp.
 ADDRESS 1616 Glenarm Place, St. 1804, Denver, CO 80202
 PHONE # (303) 534-4781 OPERATORS LICENSE NO. 4248

Character of Well D&A
 (Oil, Gas, D&A, SWD, Input, Water Supply Well)

Did you notify the KCC/KDHE Joint District Office prior to plugging this well? Yes

Which KCC/KDHE Joint Office did you notify? Marion Schmidt, Hays, Ks.

Is ACO-1 filed? If not, is well log attached?

Producing formation Depth to top bottom T.D. 4765'

Show depth and thickness of all water, oil and gas formations.

OIL, GAS OR WATER RECORDS | CASING RECORD

Formation	Content	From	To	Size	Put in	Pulled out
Surface				8-5/8"	352'	None

Describe in detail the manner in which the well was plugged, indicating where the mud fluid was placed and the method or methods used in introducing it into the hole. If cement or other plugs were used state, the character of same and depth placed, from feet to feet each set.


1st plug @ 3120' w/ 30 sx;
 2nd plug @ 2180' w/100 sx;
 3rd plug @ 360' w/ 50 sx;
 4th plug @ 40' w/ 10 sx;
 10 sx in rat hole.

(If additional description is necessary, use BACK of this form.)

Name of Plugging Contractor Murfin Drilling Company License No. 6033
 Address 250 N. Water, Suite 300, Wichita, KS 67202

STATE OF Kansas COUNTY OF Sedgwick, ss.

Jack E. Goss (employee of operator) or (operator) of above-described well, being first duly sworn on oath, says: That I have knowledge of the facts, statements, and matters herein contained and the log of the above-described well as filed that the same are true and correct.



(Signature) [Signature]
 Jack E. Goss, Agent for Operator
 (Address) 250 N. Water, Suite 300
Wichita, KS 67202

SUBSCRIBED AND SWORN TO before me this 11 day of April, 19 85

My Commission Expires: 4-25-87 Eleanor Hall Notary Public

RECEIVED
 STATE CORPORATION COMMISSION
 MAY 28 5-28-85
 CONSERVATION DIVISION
 Wichita, Kansas

WELL LOG

15-023-20232-00-00


COMPANY J.D.P. Corp.
1616 Glenarm, Suite 1804
Denver, CO 80202
FARM BRINEY FARMS NO. 4-4

SEC. 4 T. 5S R. 37W
LOC. 150' NE C NE NE

RIG. NO. 2
TOTAL DEPTH 4765'
COMM. 3-19-85 COMP. 3-30-85

COUNTY Cheyenne
KANSAS

CONTRACTOR Murfin Drilling Company
250 N. Water, Suite 300
Wichita, KS 67202



CASING
20 10
15 8 -5/8" csg set @ 352' w/280 sx 60-40 Pozmix, ELEVATION
12 6 2% gel, 3% CC.
13 5

PRODUCTION

FIGURES INDICATE BOTTOM OF FORMATIONS


Surface Clay & Sand 320'
Shale 890'
Shale & Sand 2740'
Shale 2910'
Shale & Sand 3095'
Anhydrite 3132'
Shale & Shells 4160'
Shale & Lime (RTD) 4765'

RECEIVED
STATE CORPORATION COMMISSION
MAY 28 1985
CONSERVATION DIVISION
Wichita, Kansas
5-28-85

State of Kansas
County of Sedgwick } ss:

I, Jack E. Goss of the Murfin Drilling Company

upon oath state that the above and foregoing is a true and correct copy of the log of the Briney Farms #4-4 well.



Jack E. Goss
Jack E. Goss, Agent for Operator
April 11 19 85

Eleanor Hall
Eleanor Hall NOTARY PUBLIC