

CONSERVATION DIVISION
200 Colorado Derby Building
Wichita, Kansas 67202

WELL PLUGGING APPLICATION FORM
(PLEASE TYPE FORM and File ONE Copy)

API # 15-153-20,800-00-00 (Identifier number of this well). This must be listed for wells drilled since 1967; if no API# was issued, indicate spud or completion date.

WELL OPERATOR Don Karst Well Service, Inc. KCC LICENSE # 6600
(owner/company name) (operator's)

ADDRESS P. O. Box 1316 CITY Hays,

STATE Kansas ZIP CODE 67601 CONTACT PHONE # (913)-628-1125

LEASE Briney WELL# 5 SEC. 31 T. 5S R. 36 (East/West)

330' N of the
C - SW - SE - SPOT LOCATION/QQQQ COUNTY Rawlins

690 FEET (in exact footage) FROM S/N (circle one) LINE OF SECTION (NOT Lease Line)

1980 FEET (in exact footage) FROM E/W (circle one) LINE OF SECTION (NOT Lease Line)

Check One: OIL WELL GAS WELL D&A SWD/ENHR WELL DOCKET# _____

CONDUCTOR CASING SIZE _____ SET AT _____ CEMENTED WITH _____ SACKS

SURFACE CASING SIZE 8-5/8" SET AT 407' CEMENTED WITH 225 SACKS

PRODUCTION CASING SIZE _____ SET AT _____ CEMENTED WITH _____ SACKS

LIST (ALL) PERFORATIONS and BRIDGEPLUG SETS: _____

ELEVATION 3415' 3420' T.D. 4761' PBDT _____ ANHYDRITE DEPTH _____
(G.L./K.B.) (Stone Corral Formation)

CONDITION OF WELL: GOOD POOR CASING LEAK JUNK IN HOLE

PROPOSED METHOD OF PLUGGING _____

(If additional space is needed attach separate page)

IS WELL LOG ATTACHED TO THIS APPLICATION AS REQUIRED? Yes IS ACO-1 FILED? No

If not explain why? _____

PLUGGING OF THIS WELL WILL BE DONE IN ACCORDANCE WITH K.S.A. 55-101 et. seq. AND THE RULES AND REGULATIONS OF THE STATE CORPORATION COMMISSION.

LIST NAME OF COMPANY REPRESENTATIVE AUTHORIZED TO BE IN CHARGE OF PLUGGING OPERATIONS:

K. Scott Branum PHONE# (913)-483-5345

ADDRESS P. O. Box 506 City/State Russell, KS 67665-0506

PLUGGING CONTRACTOR Emphasis Oil Operations KCC LICENSE # 750
(company name) (contractor's)

ADDRESS P. O. Box 506, Russell, KS 67665-0506 PHONE # (913)-483-5345

PROPOSED DATE AND HOUR OF PLUGGING (If Known?) 5:00 p.m. on 7-28-94

PAYMENT OF THE PLUGGING FEE (K.A.R. 82-3-118) WILL BE GUARANTEED BY OPERATOR

DATE: 7-28-94 AUTHORIZED OPERATOR/AGENT: Kyle B. Branum (signature)

RECEIVED
STATE CORPORATION COMMISSION
AUG 09 1994
3-9-94
CONSERVATION DIVISION
WICHITA, KANSAS

15-153-20800-00-00

EMPHASIS OIL OPERATIONS
A Division of N-B Company, Inc.
P. O. BOX 506
RUSSELL, KS 67665

DRILLERS LOG

OPERATOR: Don Karst Well Service, Inc.
P. O. Box 1316
Hays, Kansas 67601

CONTRACTOR: Emphasis Oil Operations
Box 506
Russell, KS 67665

LEASE: Briney

WELL #5

LOCATION: 330' N of the C SW SE
Section 31-5S-36W
Rawlins County, Kansas

LOGGERS TOTAL DEPTH: 4762'

ROTARY TOTAL DEPTH: 4761'

COMMENCED: 7/19/94

CASING: 8-5/8" @ 407' w/225 sks cement

ELEVATION: 3420' K.B.

COMPLETED: 7/28/94

STATUS: Dry Hole


DEPTHS & FORMATIONS

(All measurements from K.B.)

Dakota Sand	2160'	Shale & Sand	3285'
Cedar Hills	2725'	Shale & Lime	3708'
Shale	2775'	Lime & Shale	4234'
Anhydrite	3116'	Shale & Lime	4601'
Shale	3168'	R.T.D.	4761'

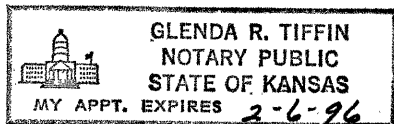
STATE OF KANSAS)
) ss
COUNTY OF RUSSELL)

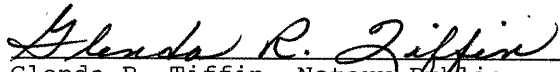
Kyle B. Branum, of Emphasis Oil Operations, states that the above and foregoing is a true and correct log of the above captioned well, to the best of his knowledge.


Kyle B. Branum

Subscribed and sworn to before me on July 29, 1994.

My commission expires: February 6, 1996.




Glenda R. Tiffin, Notary Public

RECEIVED
STATE CORPORATION COMMISSION

AUG 09 1994
8-9-94
CONSERVATION DIVISION
WICHITA, KANSAS