

STATE OF KANSAS
STATE CORPORATION COMMISSION
CONSERVATION DIVISION
245 North Water
WICHITA, KANSAS 67202

Rev. 6-3-74
FORM CP-1

WELL PLUGGING APPLICATION FORM
File One Copy

API Number 15 - 023 - 20,102 - 00-00 (of this well)
Lease Owner Abercrombie Drilling, Inc.
Address 801 Union Center, Wichita, Kansas 67202
Lease (Farm Name) Fisher "C" Well No. 1
Well Location C NE NE SE Sec. 34 Twp. 5S Rge. 37W (E) (W) X
County Cheyenne Total Depth 4950' Field Name _____
Oil Well _____ Gas Well _____ Input Well _____ SWD Well _____ Rotary D & A X
Well Log attached with this application as required Yes
Date and hour plugging is desired to begin 11:30 a.m., 4-12-79

PLUGGING OF THIS WELL WILL BE DONE IN ACCORDANCE WITH K.S.A. 55-128 OF THE RULES AND REGULATIONS OF THE STATE CORPORATION COMMISSION.

Name of company representative authorized to be in charge of plugging operations:

Gerrell Veatch Address Friendly Acres, lot #74, Colby, KS

Plugging Contractor Abercrombie Drilling, Inc. License No. _____

Address 801 Union Center, Wichita, Kansas, 67202

Invoice covering assessment for plugging this well should be sent to: **RECEIVED**

Name Abercrombie Drilling, Inc. **STATE CORPORATION COMMISSION**

Address 801 Union Center, Wichita, Kansas 67202 **APR 26 1979**

and payment will be guaranteed by applicant or acting agent.

CONSERVATION DIVISION
Wichita, Kansas **4-26-79**

Signed: *Jack L. Partridge*
Applicant or Acting Agent

Jack L. Partridge

Date: April 24, 1979

KANSAS DRILLERS LOG

S. 34 T. 5S R. 37W^E_W

Loc. C NE NE SE

County Cheyenne

API No. 15 — 023 County — 20,102 Number -00-00

Operator
Abercrombie Drilling, Inc.

Address
801 Union Center, Wichita, Kansas 67202

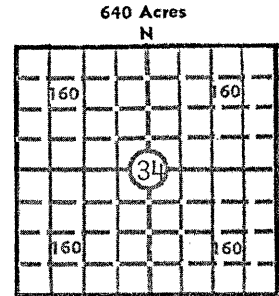
Well No. 1 Lease Name Fisher "C"

Footage Location
feet from (N) (S) line _____ feet from (E) (W) line _____

Principal Contractor Abercrombie Drilling, Inc Geologist Charles Spradlin

Spud Date March 31, 1979 Total Depth 4950' P.B.T.D. _____

Date Completed April 12, 1979 Oil Purchaser _____



Locate well correctly
Elev.: Gr. 3309'

DF 3312' KB 3314'

CASING RECORD

Report of all strings set — surface, intermediate, production, etc.

Purpose of string	Size hole drilled	Size casing set (in O.D.)	Weight lbs/ft.	Setting depth	Type cement	Sacks	Type and percent additives
Surface	12 3/4"	8-5/8"	28#	417'	60/40 posmix	350	3% Ca.Cl. 2% gel.

LINER RECORD

PERFORATION RECORD

Top, ft.	Bottom, ft.	Sacks cement	Shots per ft.	Size & type	Depth interval

TUBING RECORD

Size	Setting depth	Packer set at

ACID, FRACTURE, SHOT, CEMENT SQUEEZE RECORD

Amount and kind of material used	Depth interval treated
	<u>APR 26 1979</u>

RECEIVED
STATE CORPORATION COMMISSION
CONSERVATION DIVISION
Wichita, Kansas
4-26-79

INITIAL PRODUCTION

Date of first production	Producing method (flowing, pumping, gas lift, etc.)

RATE OF PRODUCTION PER 24 HOURS	Oil	Gas	Water	Gas-oil ratio
	bbls.	MCF	bbls.	CFPB

Disposition of gas (vented, used on lease or sold)	Producing interval (s)

INSTRUCTIONS: As provided in KCC Rule 82-2-125, within 90 days after completion of a well, one completed copy of this Drillers Log shall be transmitted to the State Geological Survey of Kansas, 4150 Monroe Street, Wichita, Kansas 67209. Copies of this form are available from the Conservation Division, State Corporation Commission, 3830 So. Meridian (P.O. Box 17027), Wichita, Kansas 66217. Phone AC 316-522-2206. If confidential custody is desired, please note Rule 82-2-125. Drillers Logs will be on open file in the Oil and Gas Division, State Geological Survey of Kansas, Lawrence, Kansas 66044.

Operator
Abercrombie Drilling, Inc.

DESIGNATE TYPE OF COMP.: OIL, GAS,
DRY HOLE, SWDW, ETC.:
Dry Hole

Well No. 1 Lease Name Fisher "C"

S 34 T 5S R 37WE
W


WELL LOG

Show all important zones of porosity and contents thereof; cored intervals, and all drill-stem tests, including depth interval tested, cushion used, time tool open, flowing and shut-in pressures, and recoveries.

SHOW GEOLOGICAL MARKERS, LOGS RUN,
OR OTHER DESCRIPTIVE INFORMATION.

FORMATION DESCRIPTION, CONTENTS, ETC.	TOP	BOTTOM	NAME	DEPTH
Clay and sand	0	200	<u>SAMPLE TOPS:</u>	
Shale	200	418		
Shale and sand	418	880	Anhydrite	3014' (+ 300)
Shale	880	2070	B/Anhydrite	3052' (+ 262)
Shale and sand	2070	2605	Queen Hill	4055' (- 741)
Shale	2605	3014	Heebner	4149' (- 835)
Anhydrite	3014	3052	Toronto	4188' (- 874)
Shale	3052	3285	L-K/C	4207' (- 893)
Shale and lime	3285	3790	B/Lansing	4482' (-1168)
Lime and shale	3790	4181	Marmaton	4501' (-1187)
Lime	4181	4950	Ft. Scott	4644' (-1330)
Rotary Total Depth		4950	Cherokee	4669' (-1455)
DST #1 (4522-4600') 30", 30", 30", 30" Weak blow, died in 20". Rec. 20' mud with few spots of oil. IFP 40-40, IBHP 989, FFP 40-51, FBHP 979 Temp. 124°			<u>ELECTRIC LOG TOPS:</u>	
DST #2 (4689-4762') 30", 30", 30", 30" Strong blow. Rec. 2200' salt water. IFP 714-928, IBHP 1028, FFP 1028-1028, FBHP 1028. Temp. 143°			Heebner	4141' (- 827)
DST #3 (4345-4394') Straddle packers. Top packer failed.			Toronto	4180' (- 866)
DST #4 (4316-4401') 30", 45", 45", 60" Good blow increasing to strong. Rec. 780' salt water. IFP 40-163, IBHP 1323, FFP 204-326, FBHP 1313. Temp. 120°			Lansing	4198' (- 884)
			B/KC	4478' (-1164)
			Marmaton	4492' (-1178)
			Ft. Scott	4638' (-1324)
			Cherokee	4664' (-1350)
			Miss.	4881' (-1567)
			Log T.D.	4943'
			D.T.D.	4950'

USE ADDITIONAL SHEETS, IF NECESSARY, TO COMPLETE WELL RECORD.

Date Received	
	Signature
	Jack L. Partridge, Asst. Sec.-Treas.
	Title
	April 24, 1979
	Date

State of Kansas



15-023-20102-00-00

State Corporation Commission

CONSERVATION DIVISION

(Oil, Gas and Water)

245 North Water

WICHITA, KANSAS 67202

Telephone (316) 263-3238

April 17, 1979

WELL PLUGGING AUTHORITY

Well No.	1
Lease	Fisher "C"
Description	NE NE SE Sec. 34-5-37W
County	Cheyenne
Total Depth	4950'
Plugging Contractor	Abercrombie Drilling, Inc.


Abercrombie Drilling, Inc.
801 Union Center
Wichita, Kansas 67202

Gentlemen:

This is your authority to plug the above subject well in accordance with the Rules and Regulations of the State Corporation Commission.

This authority is void after 90 days from the above date.

Yours very truly,


J. LEWIS BROCK, Administrator

Mr. Gilbert Balthazor, P.O. Box 9, Route #1, Palco, Kansas 67657
is hereby assigned to supervise the plugging of the above named well.