

STATE OF KANSAS  
STATE CORPORATION COMMISSION  
CONSERVATION DIVISION  
P. O. BOX 17027  
Wichita, Kansas 67217

Rev. 3-15-72  
FORM CP-1  
RECEIVED  
STATE CORPORATION COMMISSION

WELL PLUGGING APPLICATION FORM  
File One Copy

JUL 3 1974  
7-3-74  
CONSERVATION DIVISION  
Wichita, Kansas

Lease Owner R. P. Nixon Operations 15-137-20092-00-00  
Address Shields Bldg., Russell, Kansas 67665  
Lease (Farm Name) McKinley Well No. 1  
Well Location NE NW SE Sec. 24 Twp. 5 Rge. 22 (E)      (W) X  
County Norton Total Depth 3,615' Field Name       
Oil Well      Gas Well      Input Well      SWD Well      Rotary D & A X  
Well Log filed with application as required Yes  
Date and hour plugging is desired to begin June 18, 1974 3 AM

PLUGGING OF THIS WELL WILL BE DONE IN ACCORDANCE WITH K.S.A. 55-128 OF THE RULES AND REGULATIONS OF THE STATE CORPORATION COMMISSION.

Name of company representative authorized to be in charge of plugging operations:

Ed Weiler, Shields Bldg. Address Russell, Kansas  
Plugging Contractor Shields Drilling Co., Inc. License No. 160  
Address Shields Bldg., Russell, Kansas 67665


Invoice covering assessment for plugging this well should be sent to:

Name R. P. Nixon Operations  
Address Shields Bldg., Russell, Kansas 67665

and payment will be guaranteed by applicant or acting agent.

Signed: *R. L. Shields*  
Applicant or Acting Agent

Date: July 1, 1974



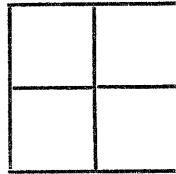
# Shields

WELL LOG

15-137-20092-00-00 Russell, Kansas

Operator: R. P. Nixon Operations  
Well: McKinley #1  
Commenced: June 10, 1974  
Completed: June 18, 1974  
Contractor: Shields Drilling Co., Inc.

Well Description: NE NW SE  
Sec. 24+5S-22W  
Norton Co., Kansas



CASING RECORD  
Size Run Pulled  
8 5/8" 201' Cmtd. w/135 sax

Elevation: 2,279' RB

Treatment:

Production: D & A

Tops:

..... Figures Indicate Bottom of Formations .....

Top soil & clay	100'
Soft shale & clay	206'
Shale	480'
Shale & clay	748'
Shale & sand	1,420'
Sand	1,620'
Redbed & shale	1,870'
Anhydrite	1,911'
Shale	2,255'
Shale & lime	2,943'
Lime	2,962'
Lime & shale	3,281'
Lime	3,311'
Lime & shale	3,336'
Lime	3,615' RTD

RECEIVED  
STATE CORPORATION COMMISSION

JUL 3 1974

CONSERVATION DIVISION  
Wichita, Kansas

Notes

State of Kansas



15-137-20092-00-00

State Corporation Commission

CONSERVATION DIVISION

(Oil, Gas and Water)

P. O. Box 17027

3830 S. Meridian

WICHITA, KANSAS 67217

June 24, 1974

WELL PLUGGING AUTHORITY

Well No.	1
Lease	McKinley
Description	NE NW SE 24-5-22W
County	Norton
Total Depth	3715'
Plugging Contractor	Shields Drilling


R. P. Nixon  
Box 589  
Russell, Kansas 67665

Gentlemen:

This is your authority to plug the above subject well in accordance with the Rules and Regulations of the State Corporation Commission.

This authority is void after 90 days from the above date.

Yours very truly,

  
J. Lewis Brock, Administrator

Mr. Leo Massey, P. O. Box 582, Hays, Kansas 67601  
is hereby assigned to supervise the plugging of the above named well.