

KANSAS CORPORATION COMMISSION  
OIL & GAS CONSERVATION DIVISION  
**WELL PLUGGING APPLICATION**  
Please TYPE Form and File ONE Copy

Form CP-1  
September 2003  
This Form must be Typed  
Form must be Signed  
All blanks must be Filled

API # 15 - 079-20257-00-00 (Identifier Number of this well). This must be listed for wells drilled since 1967; if no API # was issued,

indicate original spud or completion date \_\_\_\_\_.

Well Operator: Bear Petroleum, Inc. KCC License #: 4419  
(Owner / Company Name) (Operator's)

Address: P.O. Box 438 City: Haysville

State: KS Zip Code: 67060 Contact Phone: (316) 524 - 1225

Lease: Stucky Well #: 1 Sec. 3635 Twp. 22 S. R. 2  East  West

E/2 - NE - SE Spot Location / QQQQ County: Harvey

1980 Feet (in exact footage) From  North /  South (from nearest outside section corner) Line of Section (Not Lease Line)

330 Feet (in exact footage) From  East /  West (from nearest outside section corner) Line of Section (Not Lease Line)

Check One:  Oil Well  Gas Well  D&A  Cathodic  Water Supply Well  
 SWD Docket # \_\_\_\_\_  ENHR Docket # \_\_\_\_\_  Other: \_\_\_\_\_

Conductor Casing Size: \_\_\_\_\_ Set at: \_\_\_\_\_ Cemented with: \_\_\_\_\_ Sacks

Surface Casing Size: 8 5/8" Set at: 223 Cemented with: 175 Sacks

Production Casing Size: 4 1/2" Set at: 2970 Cemented with: 115 Sacks

List (ALL) Perforations and Bridgeplug Sets: CIBP 2750', KC perms 2665-70'

Elevation: 1462 ( G.L. /  K.B.) T.D.: 2978 PBTD: 2750 Anhydrite Depth: unknown  
(Stone Corral Formation)

Condition of Well:  Good  Poor  Casing Leak  Junk in Hole

Proposed Method of Plugging (attach a separate page if additional space is needed): According to the rules and regulations of the KCC

Is Well Log attached to this application as required?  Yes  No Is ACO-1 filed?  Yes  No

If not explain why? \_\_\_\_\_

RECEIVED

JAN 27 2005

KCC WICHITA

Plugging of this Well will be done in accordance with K.S.A. 55-101 et. seq. and the Rules and Regulations of the State Corporation Commission.

List Name of Company Representative authorized to be in charge of plugging operations: Dick Schremmer

Phone: (316) 524 - 1225

Address: P.O. Box 438 City / State: Haysville, KS 67060

Plugging Contractor: Gressel Oil Field Service, Inc. KCC License #: 3008  
(Company Name) (Contractor's)

Address: 509 E. Dean, Burrton, KS 67020 Phone: (620) 463 - 5161

Proposed Date and Hour of Plugging (if known?): 1-27-05

Payment of the Plugging Fee (K.A.R. 82-3-118) will be guaranteed by Operator or Agent

Date: 1-26-05 Authorized Operator / Agent: \_\_\_\_\_  
(Signature)

Mail to: KCC - Conservation Division, 130 S. Market - Room 2078, Wichita, Kansas 67202

**K. G. S. LIBRARY**

COMPANY **Thunderbird Oil Co., Inc.**

SEC. **35 T. 22S R. 2W**  
 LOC. **E/2 N/2 SE/4**  
 E/2 NE-SE  
 (K.P. Long (Label))

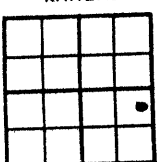
FARM **Stucky** NO. **1**

*15-079-20257-00-00*

COUNTY **Harvey**  
 KANSAS

TOTAL DEPTH **2,972'**  
 COMM. **March 24, 1976**  
 SHOT OR TREATED  
 CONTRACTOR **H-30, INC.**  
 ISSUED **April 5, 1976**

COMP. **March 31, 1976**



CASING  
 20 10  
 15 8 5/8" 223' cemented w/175 sxs cement  
 12 6  
 13 5 4 1/2" 2,970' cemented w/115 sxs cement  
 FIGURES INDICATE BOTTOM OF FORMATIONS

ELEVATION **1462 KB**

PRODUCTION

Clay and Surface Soil	224'
Shale and Shells	900'
Shale and Lime	2,944'
Lime and Shale	2,972'
Rotary Total Depth	2,972'


I hereby certify the above and foregoing to be a true and correct log of the above described well as shown by the drilling reports.

H-30, INC.

*Dean Britting*  
 Dean Britting

State of Kansas }  
 County of Sedgwick } ss:

Subscribed and Sworn to before me a Notary Public in and for said county and state this 4th day of April,



*Elsie Willison*  
 Elsie Willison - Notary Public

My Commission Expires:  
**June 30, 1978**

SMP TOPS:	DEPTH:
KC	2543
Miss	2957
Td	2972
DDTD	2978

RECEIVED  
 JAN 27 2005  
 KCC WICHITA

KANSAS

CORPORATION COMMISSION

Kathleen Sebelius, Governor Brian J. Moline, Chair Robert E. Krehbiel, Commissioner Michael C. Moffet, Commissioner

**NOTICE OF RECEIPT OF WELL PLUGGING APPLICATION (CP-1)**

Bear Petroleum, Inc.  
PO Box 438  
Haysville, KS 67060

January 27, 2005

Re: STUCKY #1  
API 15-079-20257-00-00  
E2NESE 35-22S-2W, 1980 FSL 330 FEL  
HARVEY COUNTY, KANSAS

Dear Operator:

This letter is to notify you that the Conservation Division is in receipt of your plugging proposal, form CP-1, for the above-captioned well.

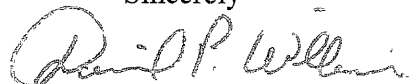
Your CP-1 has been reviewed by the Conservation Division central office for completeness and to verify license numbers. The plugging proposal will now be forwarded to the district office listed below for review of your proposed method of plugging.

**Please contact the district office for approval of your proposed plugging method at least five (5) days before plugging the well, pursuant to K.A.R. 82-3-113 (b). If a workover pit will be used during the plugging of the well it must be permitted. A CDP-1 form must be filed and approved prior to the use of the pit.**

The Conservation Division's review of form CP-1, either in the central or district office, does not include an inquiry into well ownership or the filing operator's legal right to plug the well.

**This notice in no way constitutes authorization to plug the above-captioned well by persons not having legal rights of ownership or interest in the well. This notice is void after ninety (90) days from the above date.**

Sincerely



David P. Williams  
Production Supervisor

District: #2  
3450 N. Rock Road, Suite 601  
Wichita, KS 67226  
(316) 630-4000