

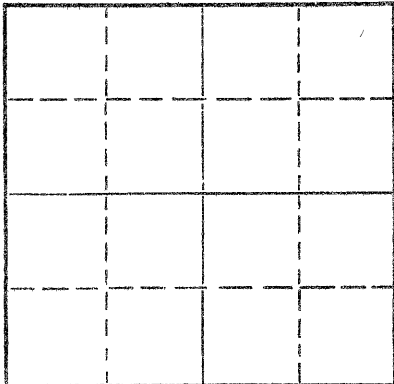
15-163-20494-00-00

STATE OF KANSAS
STATE CORPORATION COMMISSION

Form CP-4

WELL PLUGGING RECORD

Give All Information Completely
Make Required Affidavit
Mail or Deliver Report to:
Conservation Division
State Corporation Commission
P. O. Box 17027
Wichita, Kansas 67217
NORTH



Locate well correctly on above
Section Plat

Rooks County. Sec. 17 Twp. 6S Rge. (E) 18 (W)
Location as "NE/CNW/SW" or footage from lines SE SE SW
Lease Owner Don E. Pratt
Lease Name Shaw Well No. 1
Office Address Drawer 370, Hays, Kansas 67601
Character of Well (completed as Oil, Gas or Dry Hole) Dry Hole
Date well completed 5-21 19 73
Application for plugging filed 5-21 19 73
Application for plugging approved 5-21 19 73
Plugging commenced 5-21 19 73
Plugging completed 5-21 19 73
Reason for abandonment of well or producing formation Dry Hole

If a producing well is abandoned, date of last production 19
Was permission obtained from the Conservation Division or its agents before plugging was commenced? Yes

Name of Conservation Agent who supervised plugging of this well Leo Massey
Producing formation _____ Depth to top _____ Bottom _____ Total Depth of Well 3644 Feet
Show depth and thickness of all water, oil and gas formations.

OIL, GAS OR WATER RECORDS

CASING RECORD

FORMATION	CONTENT	FROM	TO	SIZE	PUT IN	PULLED OUT
				8 5/8"	249'	None

Describe in detail the manner in which the well was plugged, indicating where the mud fluid was placed and the method or methods used in introducing it into the hole. If cement or other plugs were used, state the character of same and depth placed, from _____ feet to _____ feet for each plug set.

1st plug @ 700' w/70 sx
2nd plug @ 240' w/20 sx
3rd plug @ 40' w/10 sx

RECEIVED
STATE CORPORATION COMMISSION
JUN 4 1973
CONSERVATION DIVISION
Wichita, Kansas
6-4-73


(If additional description is necessary, use BACK of this sheet)
Name of Plugging Contractor Allied Cementing Co., Inc.
Address Box 207, Russell, Kansas

STATE OF Kansas, COUNTY OF Sedgwick, ss.
James R. Daniels (employee of owner) or (owner or operator) of the above-described

well, being first duly sworn on oath, says: That I have knowledge of the facts, statements, and matters herein contained and the log of the above-described well as filed and that the same are true and correct. So help me God.

(Signature) James R. Daniels
617 Union Center, Wichita, Kansas 67202
(Address)

Subscribed and sworn to before me this 1st day of June, 19 73
BARBARA COLE, Notary Public
My Commission Expires Sept. 5, 1976



My commission expires _____ Notary Public.

WELL LOG

15-163-20494-00-00

COMPANY DON E. PRATT

SEC. 17 T. 6S R.18W
LOC. SE SE SW

FARM Shaw

NO. 1


RIG. NO. 15

TOTAL DEPTH 3644'

COMM. 5-15-73

COMP. 5-21-73

COUNTY Rooks
KANSAS



CONTRACTOR Murfin Drilling Company

CASING

20 10
15 8 5/8" @ 249' w/200 sx
12 6
13 5

ELEVATION 2071 KB

PRODUCTION D & A

FIGURES INDICATE BOTTOM OF FORMATIONS


70 Sand & shale
380 Shale
1070 Shale & sand
1595 Shale
1625 Anhydrite
3150 Lime & shale
3300 Lime
3368 Lime & shale
3644 Lime
3644 TD

RECEIVED
STATE CORPORATION COMMISSION
JUN 4 1973
CONSERVATION DIVISION
Wichita, Kansas
6-4-73

State of Kansas
County of Sedgwick } ss:

I, James R. Daniels of the Murfin Drilling Company

upon oath state that the above and foregoing is a true and correct copy of the log of the Shaw #1 well.



James R. Daniels

Subscribed and sworn to before me this 1st day of June 19 73

BARBARA COLE, Notary Public
My Commission Expires: Sept. 5, 1976

NOTARY PUBLIC