

15-163-00115-06-00

STATE OF KANSAS
STATE CORPORATION COMMISSION

WELL PLUGGING RECORD

Give All Information Completely
Make Required Affidavit
Mail or Deliver Report to:
Conservation Division
State Corporation Commission
890 Bittling Building
Wichita, Kansas

OR
FORMATION PLUGGING RECORD Strike out upper line when reporting plugging off formations.

Rooks County. Sec. 25 Twp. 6S Rge. 18(W)

Location as "NE1/4NW1/4SW1/4" or footage from lines. SW SW SE

Lease Owner. The Bay Petroleum Corporation,

Lease Name. Mc Connell Well No. 1

Office Address. Box 957, Denver, Colorado.

Character of Well (completed as Oil, Gas or Dry Hole) Dry Hole

Date well completed. August, 10 19 48

Application for plugging filed. August, 16 19 48

Application for plugging approved. August, 11 19 48

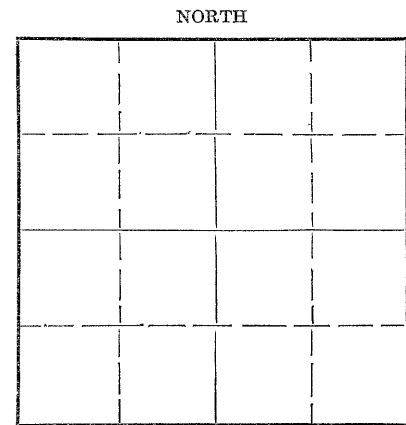
Plugging commenced. August, 10 19 48

Plugging completed. August, 10 19 48

Reason for abandonment of well or producing formation. Dry Hole

If a producing well is abandoned, date of last production. None 19

Was permission obtained from the Conservation Division or its agents before plugging was commenced? Yes



Locate well correctly on above Section Plat

Name of Conservation Agent who supervised plugging of this well. M.A. Rives

Producing formation. Arbuckle Depth to top. 3500 Bottom. Total Depth of Well. 3550 Feet

Show depth and thickness of all water, oil and gas formations.


OIL, GAS OR WATER RECORDS

CASING RECORD

Formation	Content	From	To	Size	Put In	Pulled Out
				8 5/8"	256'	None

Describe in detail the manner in which the well was plugged, indicating where the mud fluid was placed and the method or methods used in introducing it into the hole. If cement or other plugs were used, state the character of same and depth placed, from _____ feet to _____ feet for each plug set.

August, 10, 1948 -
Filled hole with mud and set plug at 250',
cemented with 15 sacks cement,
Filled with mud and set bridge at 25',
cemented with 10 sacks cement.



(If additional description is necessary, use BACK of this sheet)

Correspondence regarding this well should be addressed to The Bay Petroleum Corporation,
Address. Box 513, Chase, Kansas


STATE OF Kansas, COUNTY OF Rice, ss.
Forrest Crawford (employee of owner) or (owner or operator) of the above-described well,

being first duly sworn on oath, says: That I have knowledge of the facts, statements, and matters herein contained and the log of the above-described well as filed and that the same are true and correct. So help me God

(Signature) Forrest Crawford (Address)

SUBSCRIBED AND SWORN to before me this 18 day of August, 19 48
Vincent O. Gray, Notary Public

My commission expires May, 20, 1950.



COPY

COPY

DRILLING LOG.

Aug. 13, 1948

15-163-60115-00-00

TO: Bay Petroleum corporation
Brown Bldg.,
Wichita, Kansas

COUNTY: Rooks, Kansas
SECTION. 25-6-18
LOCATION: SW $\frac{1}{4}$ SW $\frac{1}{4}$ SE $\frac{1}{4}$


LEASE: McConnell #1

Rotary Total Depth: 3550'
Commenced: 7-26-48 Completed: 8-10-48
Shot or treated:
Casing: 8 5/8" OD @ 256' - 5 $\frac{1}{2}$ " OD None
Production: Dry.

Contractor:
Gabbert & Lindas Drilling Co. Inc
1316 Union National Bank Bldg.
Wichita 2, Kansas

Figures Indicate bottom of formations

0	to	40	Surface Clay
40	to	257	Lime
257	to	400	Shale
400	to	890	Shale and sand
890	to	1300	Sand
1300	to	1385	Shale
1385	to	1415	Anhydrite
1415	to	1515	Shale and red bed
1515	to	1765	Shale and shells
1765	to	1835	Lime
1835	to	1915	Shale and shells
1915	to	1935	Lime
1935	to	2180	Lime and shale
2180	to	2390	Broken lime
2390	to	2650	Lime and shale
2650	to	2755	Shale and lime
2755	to	2800	Lime
2800	to	2880	Shale and shells
2880	to	3315	Lime
3315	to	3385	Lime and shale
3385	to	3440	Shale
3440	to	3471	Shale and shells
3471	to	3475	Sand
3475	to	3500	Conglomerate
3500	to	3550	T.D. Arbuckle Lime



STATE OF KANSAS)
(SS:
COUNTY OF SEDGEWICK)

I, the undersigned, being duly sworn on oath, state that the above statement and log is true and correct log and record of the well drilled at the location above.

GABBERT & LINDAS DRILLING CO. INC.

BY S/ Scott Stuckey

Subscribed and sworn to before me this 13 th day of August, 1948

S/ Catherine Darcey

My commission expires March 25, 1952.

15-163-00115-00-00

DRILLING LOG
August 13, 1948.

TO: Ray Petroleum Corporation
Brown Building
Wichita, Kansas

LEASE: McCormick #1

County: Hooker, Kansas
Section: 25-6-18
Location: SW 1/4 SW 1/4 SW 1/4

Rotary Total Depth: 3550'
Commenced: 7-26-48 Completed: 8-10-48
Shot or Treated
Casing: 8 5/8" O.D. @ 256' - 5 1/2" O.D. none
Production: Dry

Contractor: Gabbert & Lindsay Drilling Company, Inc.
1316 Union National Bank Building
Wichita 2, Kansas

Figures Indicate Bottom of Formations:

0	to	10	Surface Clay
0		257	Line
257		100	Shale
100		890	Shale & Sand
890		1300	Sand
1300		1385	Shale
1385		1415	Anhydrite
1415		1515	Shale & Red Bed
1515		1765	Shale & Shells
1765		1835	Line
1835		1915	Shale & Shells
1915		1935	Line
1935		2180	Line & Shale
2180		2390	Broken Line
2390		2650	Line & Shale
2650		2755	Shale & Line
2755		2800	Line
2800		2880	Shale & Shells
2880		3115	Line
3115		3385	Line & Shale
3385		3440	Shale
3440		3471	Shale & Shells
3471		3475	Sand
3475		3500	Conglomerate
3500		3550	T. D. Arbuckle Lime

STATE OF KANSAS }
 } SS:
COUNTY OF SUDWICK)

I, the undersigned, being duly sworn on oath, state that the above statement and log is true and correct record and log of the well drilled at the location above described.

GABBERT & LINDSAY DRILLING COMPANY, INC.

By: Scott Husky

Subscribed and sworn to before me this 7th day of August, 1948.



Catherine Dancy
Notary Public

My commission expires March 25, 1952.

PLUGGING
DATE SEC 25 J 6 1948
BOOK PAGE 26 LINE 26