

STATE OF KANSAS
STATE CORPORATION COMMISSION

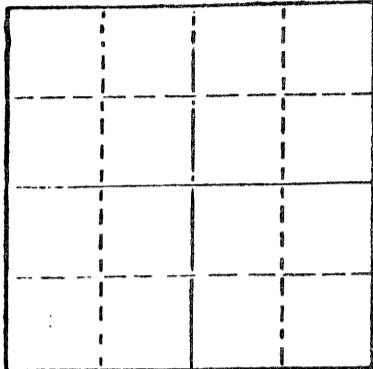
WELL PLUGGING RECORD

Give All Information Completely
Make Required Affidavit
Mail or Deliver Report to
Conservation Division
State Corporation Comm.
245 North Water
Wichita, KS 67202

Decatur County, Sec. 25 Twp. 5S Rge. 30 X&W
Location as "NE/CNW $\frac{1}{4}$ /SW $\frac{1}{4}$ " or footage from lines _____

SW SE NE

Lease Owner Cities Service Oil Co.
Lease Name Shuler A #1 Well No. _____
Office Address 209 E. William, 700 Sutton Place, Wichita, Ks.
Character of Well (Completed as Oil, Gas or Dry Hole) _____
Dry Hole



Locate well correctly on above
Section Plat

Date Well completed 6-16-77 19
Application for plugging filed 6-16-77 19
Application for plugging approved 6-16-77 19
Plugging commenced 6-16-77 19
Plugging completed 6-16-77 19
Reason for abandonment of well or producing formation _____
Commercial quantities of oil not found.
If a producing well is abandoned, date of last production _____ 19

Was permission obtained from the Conservation Division or
its agents before plugging was commenced? Yes

Name of Conservation Agent who supervised plugging of this well Gilbert Balthazor
Producing formation _____ Depth to top _____ Bottom _____ Total Depth of Well 4275'
Show depth and thickness of all water, oil and gas formations.


OIL, GAS OR WATER RECORDS

CASING RECORD

FORMATION	CONTENT	FROM	TO	SIZE	PUT IN	PULLED OUT
				8 5/8"	270'	None

Describe in detail the manner in which the well was plugged, indicating where the mud fluid
was placed and the method or methods used in introducing it into the hold. If cement or other
plugs were used, state the character of same and depth placed, from _____ feet to
_____ feet for each plug set.

Plug @ 1500' w/70 sx.
Plug @ 240' w/20 sx.
Plug @ 40' w/10 sx.



(If additional description is necessary, use BACK of this sheet)

Name of Plugging Contractor Rains & Williamson Oil Co., Inc.

STATE OF Kansas COUNTY OF Sedgwick, ss.
Wilson Rains, President of Rains & Williamson Oil Co., Inc. (employee of owner) or (owner or operator)
of the above-described well, being first duly sworn on oath, says: That I have knowledge of
the facts, statements, and matters herein contained and the log of the above-described well
as filed and that the same are true and correct. So help me God.

(Signature)

435 Page Court, 220 W. Douglas, Wichita, Ks. 67202
(Address)

SUBSCRIBED AND SWORN TO before me this 20 day of June, 19 77

Juanita M. Green Notary Public.

My commission expires _____

10-4-79



DRILLER'S LOG

15-039 - 20390-00-00

COMPANY: Cities Service Oil Co.

SEC. 25 T. 5S R. 30W

LOC. SW SE NE

WELL NAME: Shuler A #1

COUNTY: Decatur

RIG NO. #4

TOTAL DEPTH 4275'

ELEVATION

COMMENCED: 6-6-77

COMPLETED: 6-16-77

CONTRACTOR: Rains & Williamson Oil Co., Inc.

CASING RECORD:

SURFACE: 8 5/8" @ 270' w/185 sx. common, 2% cc.

PRODUCTION: D&A

LOG

(Figures Indicate Bottom of Formations)

Clay, Sand & Shale	272
Shale	600
Shale & Sand	1630
Sand & Shale	2001
Sand, Shale & Redbed	2530
Shale & Redbed	2650
Redbed & Shale	3049
Shale & Redbed	3605
Redbed & Shale	3730
Shale & Redbed	3860
Shale & Lime	3940
Lime	4275
<u>ROTARY TOTAL DEPTH</u>	<u>4275</u>


RECEIVED
 JUN 28 1977
 CARROLLTON DIVISION
 Wichita, Kansas

STATE OF Kansas)
 COUNTY OF Sedgwick) SS:

I, Wilson Rains, President of Rains & Williamson Oil Co., Inc.
 upon oath state that the above and foregoing is a true and correct copy of the log of the
Shuler A #1 well.

Wilson Rains
 Wilson Rains

Subscribed and sworn to before me this 20 day of June, 1977.



My Appointment Expires:
10-4-79

Juanita M. Green
 Juanita M. Green