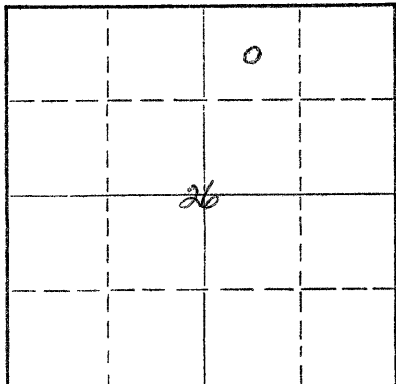


WELL PLUGGING RECORD

Give All Information Completely
Make Required Affidavit
Mail or Deliver Report to:
Conservation Division
State Corporation Commission
212 No. Market
Wichita, Kansas

NORTH



Locate well correctly on above Section Plat

Decatur County. Sec. 26 Twp. 5S Rge. 30W (X) (W)
Location as "NE/CNW%SW%" or footage from lines C NW NE
Lease Owner Murfin Drilling Company
Lease Name Bell-Wessel Well No. 1
Office Address 617 Union Center, Wichita, Kansas
Character of Well (completed as Oil, Gas or Dry Hole) Dry Hole
Date well completed July 3 1970
Application for plugging filed July 3 1970
Application for plugging approved July 3 1970
Plugging commenced July 3 1970
Plugging completed July 3 1970
Reason for abandonment of well or producing formation

If a producing well is abandoned, date of last production 19
Was permission obtained from the Conservation Division or its agents before plugging was commenced? Yes

Name of Conservation Agent who supervised plugging of this well W. L. Nichols
Producing formation Depth to top Bottom Total Depth of Well Feet
Show depth and thickness of all water, oil and gas formations.

OIL, GAS OR WATER RECORDS

CASING RECORD

FORMATION	CONTENT	FROM	TO	SIZE	PUT IN	PULLED OUT
				8 5/8"	208'	None

Describe in detail the manner in which the well was plugged, indicating where the mud fluid was placed and the method or methods used in introducing it into the hole. If cement or other plugs were used, state the character of same and depth placed, from feet to feet for each plug set.

1st Plug @ 1700 w/100 sacks
2nd Plug @ 215' w/25 sacks
3rd Plug @ 40' w/10 sacks


RECEIVED
STATE CORPORATION COMMISSION
JUL 13 1970
CONSERVATION DIVISION
Wichita, Kansas
07-13-1970

(If additional description is necessary, use BACK of this sheet)
Name of Plugging Contractor Murfin Drilling Company
Address 617 Union Center, Wichita, Kansas

STATE OF Kansas, COUNTY OF ss.
James R. Daniels (employee of owner) or (owner or operator) of the above-described well, being first duly sworn on oath, says: That I have knowledge of the facts, statements, and matters herein contained and the log of the above-described well as filed and that the same are true and correct. So help me God.

(Signature) James R. Daniels
James R. Daniels
617 Union Center, Wichita, Kansas
(Address)

SWORN TO before me this 10th day of July 1970
February 7, 1971
Wilma V. Brokes Notary Public.



WELL LOG

15-039-20164-00-00

COMPANY Murfin Drilling Company

SEC. 26 T. 5S R. 30W

FARM Bell-Wessel NO. 1

LOC. C NW NE

RIG. NO. 15

TOTAL DEPTH 3700'

COUNTRY Decatur KANSAS

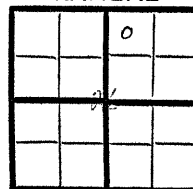
COMM. 6-26-70

COMP. 7-3-70

SHOT OR TREATED

CONTRACTOR Murfin Drilling Company

ISSUED



CASINO

20 10
 15 8 5/8" @ 208' w/200 sx.
 12 6
 13 5

ELEVATION 2795 GL
2800 KB

PRODUCTION

FIGURES INDICATE BOTTOM OF FORMATIONS


160 Sand and Clay
 770 Shale
 2534 Sand and Shale
 2570 Anhydrite
 2855 Shale and Shells
 3200 Shale
 3700 Lime and Shale
 3700 Total Depth

RECEIVED
 STATE CORPORATION COMMISSION
 JUL 13 1970
 CONSERVATION DIVISION
 Wichita, Kansas
 07-13-1970

State of Kansas
 County of Sedgwick } ss:

I, James R. Daniels of the Murfin Drilling Company

upon oath state that the above and foregoing is a true and correct copy of the log of the #1 Bell-Wessel well.



James R. Daniels
 James R. Daniels

Wilma V. Brokes
 Wilma V. Brokes

Subscribed and sworn to before me this 10th day of July 19 70

Commission Expires February 7, 1971