

15-163-20511-00-00

STATE OF KANSAS  
STATE CORPORATION COMMISSION

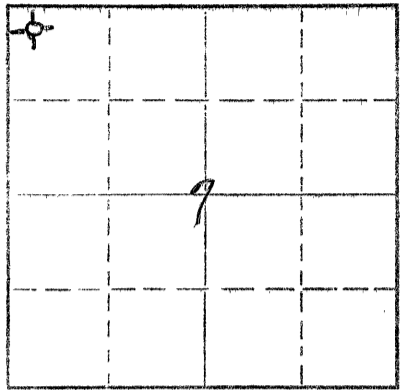
Form CP-4

Give All Information Completely  
Make Required Affidavit  
Mail or Deliver Report to:  
Conservation Division  
State Corporation Commission

WELL PLUGGING RECORD

P. O. Box 17027  
Wichita, Kansas 67217  
NORTH

Rooks County. Sec. 7 Twp. 6S Rge. 18 (E) (W) XX  
Location as "NE/CNW/SW" or footage from lines NW NW NW  
Lease Owner Mr. J. B. Collins  
Lease Name Shaw Well No. 1  
Office Address Box 393, Plainville, Kansas 67663  
Character of Well (completed as Oil, Gas or Dry Hole) D & A  
Date well completed December 12 19 73  
Application for plugging filed December 12 19 73  
Application for plugging approved December 12 19 73  
Plugging commenced December 12 19 73  
Plugging completed December 12 19 73  
Reason for abandonment of well or producing formation D & A



Locate well correctly on above  
Section Flat

If a producing well is abandoned, date of last production 19  
Was permission obtained from the Conservation Division or its agents before plugging was commenced? Yes

Name of Conservation Agent who supervised plugging of this well Leo F. Massey  
Producing formation Depth to top Bottom Total Depth of Well 3505 Feet  
Show depth and thickness of all water, oil and gas formations.


OIL, GAS OR WATER RECORDS

CASING RECORD

FORMATION	CONTENT	FROM	TO	SIZE	PUT IN	PULLED OUT
				8-5/8"	206'	-0-

Describe in detail the manner in which the well was plugged, indicating where the mud fluid was placed and the method or methods used in introducing it into the hole. If cement or other plugs were used, state the character of same and depth placed, from feet to feet for each plug set.

70 sx cement @ 620'  
40 sx cement @ 210'  
10 sx cement @ 40'




Name of Plugging Contractor Red Tiger Drilling Company  
Address 1720 Wichita Plaza, Wichita, Kansas 67202

STATE OF Kansas COUNTY OF Sedgwick, ss.  
D'Ann Drennan (employee of owner) or (owner or operator) of the above-described

well, being first duly sworn on oath, says: That I have knowledge of the facts, statements, and matters herein contained and the log of the above-described well as filed and that the same are true and correct. So help me God.

(Signature) D'Ann Drennan  
1720 Wichita Plaza, Wichita, Kansas 67202  
(Address)

Subscribed and sworn to before me this 17th day of December, 19 73



Linda C. Mowrey  
Notary Public.

My commission expires May 24, 1977

15-163-20511-00-00

DRILLERS LOG

No. 1 Shaw

**CASING RECORD:**

8-5/8" @ 295'  
w/140 SX cement

TOTAL DEPTH: 3505'

**COMPANY:**

Mr. J. B. Collins

**CONTRACTOR:**

Red Tiger Drilling Co.

**COMMENCED:**

December 3, 1973

**COMPLETED:**

December 12, 1973

**DESCRIPTION:**

NW NW NW  
7-65-18N  
Rooks County  
Kansas

**ELEVATION:**

<u>FORMATION</u>	<u>FROM</u>	<u>TO</u>	<u>REMARKS</u>
Shale & Post Rock	0	215	
Shale	215	560	
Shale w/ Sand Streaks	560	975	
Sand	975	1190	
Shale	1190	1477	
Anhydrite	1477	1515	
Shale	1515	2585	
Shale & Lime	2585	2850	
Shale	2850	2950	
Lime	2950	3090	
Shale	3090	3109	
Lime	3109	3505	

RECEIVED  
STATE CORPORATION COMMISSION  
JAN 7 1974  
CONSERVATION DIVISION  
Wichita, Kansas  
1-7-74

I certify that this is a true and correct copy of the above log to the best of my knowledge.

RED TIGER DRILLING COMPANY

*J. Am. Drenman*  
J. Am. Drenman

Subscribed and sworn to before me this 17th day of December, 1973.

*Linda C. Mowrey*  
Notary Public

My Commission Expires:

May 24 1977

