

TYPE

NOTICE OF INTENTION TO DRILL

C-1

TO BE FILED WITH THE STATE CORPORATION COMMISSION
PRIOR TO COMMENCEMENT OF WELL

API Number 15-163-21,028-
(For office use only) 00-00

1. Operator Petroleum Management, Inc.

Starting Date January 19, 1980

Address 400 N. Woodlawn, Suite 201, Wichita, Ks.
67208

County Rooks

2. Contractor Pioneer Drilling Co.

Sec 6 Twp 6 S Rge 20 NE
W

Address 308 W. Mill, Plainville, Ks. 67663

Spot Location NE SW NE

3. Type of Equipment: Rotary X Cable Tool _____

Nearest Lease Line 990 ft.

4. Well to be Drilled for: Oil X Gas _____

Lease Name McClurg

Disposal _____ Input _____ Other _____

5. Depth of Deepest Fresh Water within 1 mile 300 ft.

6. Depth of Municipal Water Well within 3 miles NONE ft.

7. Depth to Protect all Fresh Water 550 ~~325~~ ft.

Well No. 1

8. Amount of Surface Casing to be set 325 ft.



Est. Total Depth 3600 ft.

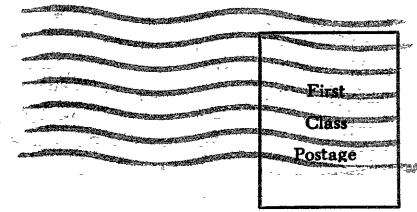
9. Alternate No. 1 _____ No. 2 X

REMARKS:

OPERATOR STATES THAT HE WILL COMPLY WITH K. S. A. 55-128

Signature of Operator





State Corporation Commission of Kansas

Conservation Division

~~P. O. Box 17027~~

Wichita, Kansas 67217

RECEIVED
STATE CORPORATION COMMISSION

New Address
245 North Water
Wichita, Kansas 67202

JAN - 9 1980
1-9-80
CONSERVATION DIVISION
Wichita, Kansas

(IF PREFERRED, MAIL IN ENVELOPE)