

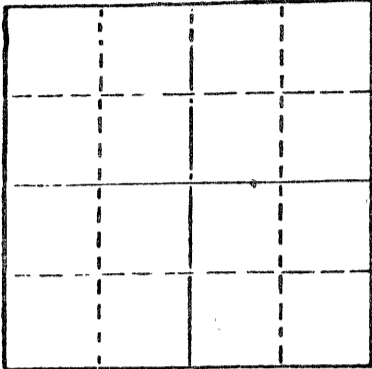
STATE OF KANSAS
STATE CORPORATION COMMISSION

WELL PLUGGING RECORD

Give All Information Completely
Make Required Affidavit
Mail or Deliver Report to
Conservation Division
State Corporation Comm.
245 North Water
Wichita, KS 67202

Rooks County, Sec. 10 Twp. 6S Rge. 20 E/W
Location as "NE/CNW $\frac{1}{4}$ SW $\frac{1}{4}$ " or footage from lines
C E $\frac{1}{2}$ SW NW

Lease Owner Brandt Oil Company
Lease Name LUTZ-WILTROUT Well No. 1
Office Address 1103 Douglas Bldg., Wichita, KS 67202
Character of Well (Completed as Oil, Gas or Dry Hole)



Locate well correctly on above
Section Plat

Dry Hole
Date Well completed November 26 1978
Application for plugging filed November 26 1978
Application for plugging approved November 26 1978
Plugging commenced November 26 1978
Plugging completed November 26 1978

Reason for abandonment of well or producing formation
D&A
If a producing well is abandoned, date of last production 19

Was permission obtained from the Conservation Division or
its agents before plugging was commenced? yes

Name of Conservation Agent who supervised plugging of this well Leo Massey
Producing formation _____ Depth to top _____ Bottom _____ Total Depth of Well 3720
Show depth and thickness of all water, oil and gas formations.

OIL, GAS OR WATER RECORDS

CASING RECORD

FORMATION	CONTENT	FROM	TO	SIZE	PUT IN	PULLED OUT
				8-5/8"	222'	-----

Describe in detail the manner in which the well was plugged, indicating where the mud fluid was placed and the method or methods used in introducing it into the hold. If cement or other plugs were used, state the character of same and depth placed, from _____ feet to _____ feet for each plug set.

1st plug @ 720' w/70 sx, 50-50 posmix, 6% gel
2nd plug @ 215' w/20 sx, 50-50 posmix, 6% gel
3rd plug @ 40' w/10 sx, 50-50 posmix, 6% gel

RECEIVED
STATE CORPORATION COMMISSION
DEC 28 1978
CONSERVATION DIVISION
Wichita, Kansas

(If additional description is necessary, use BACK of this sheet)

Name of Plugging Contractor Murfin Drilling Company 12-28-78

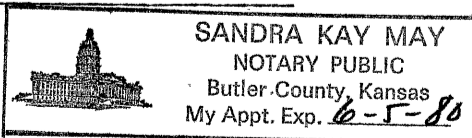
STATE OF KANSAS COUNTY OF SEDGWICK, ss.
Wm. S. Shropshire of Murfin Drilling Company (employee of owner) or (owner or operator)
of the above-described well, being first duly sworn on oath, says: That I have knowledge of
the facts, statements, and matters herein contained and the log of the above-described well
as filed and that the same are true and correct. So help me God.

(Signature) Wm. S. Shropshire
Wm. S. Shropshire, Asst. Gen. Mgr.
617 Union Center, Wichita, KS 67202
(Address)

SUBSCRIBED AND SWORN TO before me this 19th day of December, 1978

Sandra Kay May
Sandra Kay May Notary Public.

My commission expires _____



WELL LOG

15-163-2086-00-00

COMPANY Brandt Oil Company

SEC. 10 T. 6S R. 20W
LOC. C E 1/2 SW NW

FARM LUTZ-WILTROUT NO. 1

RIG. NO. 2


TOTAL DEPTH 3720'

COMM. November 20, 1978

COMP. November 26, 1978

COUNTY

Rooks
KANSAS



CONTRACTOR Murfin Drilling Company

CASING

20	10
15	8 -5/8" W 222' w/225 sx.
12	6
13	5

ELEVATION

PRODUCTION

FIGURES INDICATE BOTTOM OF FORMATIONS

180'	Sand & Clay
385'	Shale
1300'	Sand & Shale
1803'	Shale & Sand
1836'	Anhydrite
1875'	Shale & Shells
2770'	Shale
2920'	Shale & Shells
3065'	Shale & Lime
3335'	Lime & Shale
3450'	Shale & Lime
3715'	Lime & Shale
3720'	Granite

RTD

RECEIVED
STATE CORPORATION COMMISSION
DEC 28 1978
12-28-78
CONSERVATION DIVISION
Wichita, Kansas

State of KANSAS
County of SEDGWICK } ss:

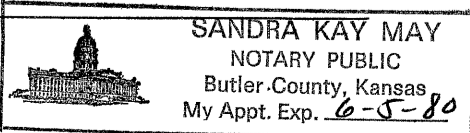
I, Wm. S. Shropshire of the Murfin Drilling Company

upon oath state that the above and foregoing is a true and correct copy of the log of the LUTZ-WILTROUT #1 well.

Wm. S. Shropshire
Wm. S. Shropshire, Asst. Gen. Mgr.

Subscribed and sworn to before me this 19th day of December 19 78

My Commission Expires:


SANDRA KAY MAY
NOTARY PUBLIC
Butler County, Kansas
My Appt. Exp. 6-5-80

Sandra Kay May
NOTARY PUBLIC

Sandra Kay May