

12-28-78  
DEC 28 1978

15-163-20860-00-00

WELL PLUGGING RECORD

Give All Information Completely  
Make Required Affidavit  
Mail or Deliver Report to  
Conservation Division  
State Corporation Comm.  
245 North Water  
Wichita, KS 67202

CONSERVATION DIVISION  
Wichita, Kansas

Rooks County, Sec. 11 Twp. 6S Rge. 20 E/W

Location as "NE/CNW/SW" or footage from lines  
150' W of SE NW NE

Lease Owner Brandt Oil Company

Lease Name HANSON ESTATE Well No. 2

Office Address 1103 Douglas Bldg., Wichita, KS 67202

Character of Well (Completed as Oil, Gas or Dry Hole)  
Dry Hole

Date Well completed December 5 1978

Application for plugging filed December 5 1978

Application for plugging approved December 5 1978

Plugging commenced December 5 1978

Plugging completed December 5 1978

Reason for abandonment of well or producing formation  
D&A

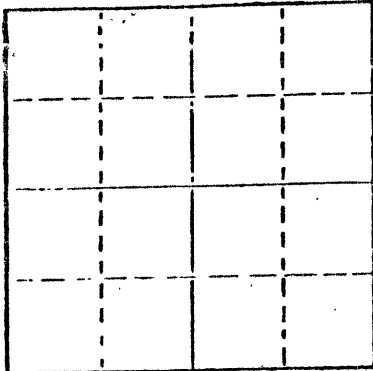
If a producing well is abandoned, date of last production  
19

Was permission obtained from the Conservation Division or  
its agents before plugging was commenced? yes

Name of Conservation Agent who supervised plugging of this well Leo Massey

Producing formation Depth to top Bottom Total Depth of Well 3596'

Show depth and thickness of all water, oil and gas formations.



Locate well correctly on above  
Section Plat

OIL, GAS OR WATER RECORDS

CASING RECORD

FORMATION	CONTENT	FROM	TO	SIZE	PUT IN	PULLED OUT
				8-5/8"	216'	-----

Describe in detail the manner in which the well was plugged, indicating where the mud fluid  
was placed and the method or methods used in introducing it into the hold. If cement or other  
plugs were used, state the character of same and depth placed, from feet to  
feet for each plug set.

1st plug @ 660' w/70 sx, 50-50 posmix, 6% gel  
2nd plug @ 215' w/20 sx, 50-50 posmix, 6% gel  
3rd plug @ 40' w/10 sx, 50-50 posmix, 6% gel

(If additional description is necessary, use BACK of this sheet)

Name of Plugging Contractor Murfin Drilling Company

STATE OF KANSAS COUNTY OF SEDGWICK ss.

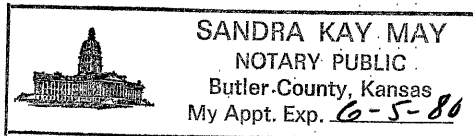
Wm. S. Shropshire of Murfin Drilling Company (employee of owner) or (owner or operator) of the above-described  
well, being first duly sworn on oath, says: That I have knowledge of the facts, statements, and matters herein contained and the log of the  
above-described well as filed and that the same are true and correct. So help me God.

(Signature) Wm. S. Shropshire  
Wm. S. Shropshire, Asst. Gen. Mgr.  
617 Union Center, Wichita, KS 67202  
(Address)

SUBSCRIBED AND SWORN TO before me this 19th day of December 1978

Sandra Kay May  
Sandra Kay May Notary Public.

My commission expires



WELL LOG

15-163-20860-00-00

COMPANY Brandt Oil Company

SEC. 11 T. 6S R. 20W  
LOC. 150' W of SE NW NE

FARM HANSON ESTATE NO. 2

RIG. NO. 16


TOTAL DEPTH 3596'

COMM. November 30, 1978

COMP. December 5, 1978

CONTRACTOR Murfin Drilling Company

COUNTY Rooks  
KANSAS



CASING

20 10  
15 8 -5/8" @ 216' w/200 sx.  
12 6  
13 5

ELEVATION

PRODUCTION

FIGURES INDICATE BOTTOM OF FORMATIONS

RECEIVED  
STATE CONSERVATION COMMISSION

DEC 28 1978  
12-28-78  
CONSERVATION DIVISION  
Wichita, Kansas

165' Sand & Clay  
960' Shale  
1699' Sand & Shale  
1727' Anhydrite  
2035' Sand & Shale  
2400' Shale  
2745' Shale & Shells  
2885' Shells  
3160' Shale & Lime  
3265' Lime  
3355' Lime & Shale  
3445' Shale & Lime  
3514' Lime  
3588' Lime & Shale  
3596' Granite

RTD

State of KANSAS }  
County of SEDGWICK } ss:

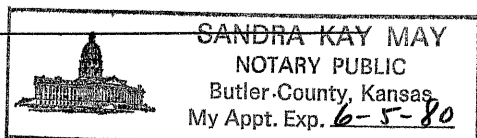
I, Wm. S. Shropshire of the Murfin Drilling Company

upon oath state that the above and foregoing is a true and correct copy of the log of the HANSON ESTATE #1 well.

Wm. S. Shropshire  
Wm. S. Shropshire, Asst. Gen. Mgr.

Subscribed and sworn to before me this 19th day of December 19 78

My Commission Expires:



Sandra Kay May  
NOTARY PUBLIC  
Sandra Kay May