

STATE OF KANSAS
STATE CORPORATION COMMISSION

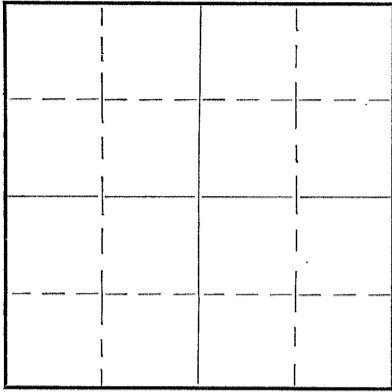
Give All Information Completely
Make Required Affidavit
Mail or Deliver Report to:
Conservation Division
State Corporation Commission
800 Biting Building
Wichita, Kansas

19-163-02681-00-00

WELL PLUGGING RECORD
OR
FORMATION PLUGGING RECORD

Strike out upper line
when reporting plug-
ging off formations.

NORTH



Locate well correctly on above
Section Plat

Reeks County. Sec. 17 Twp. 6 Rge. (E) 20 (W)
Location as "NE $\frac{1}{4}$ NW $\frac{1}{4}$ SW $\frac{1}{4}$ " or footage from lines NW NW SE
Lease Owner Three Way Drilling Company
Lease Name Gray Well No. 1
Office Address Union National Building, Wichita
Character of Well (Completed as Oil, Gas or Dry Hole) Dry hole
Date, well completed December 17 1942
Application for plugging filed December 17 1942
Application for plugging approved 193
Plugging Commenced December 18 1942
Plugging Completed December 18 1942
Reason for abandonment of well or producing formation Dry

If a producing well is abandoned, date of last production 193
Was permission obtained from the Conservation Division or its agents before plugging was com-
menced? Yes

Name of Conservation Agent who supervised plugging of this well C. T. Alexander
Producing formation Depth to top Bottom Total Depth of Well 3819 Feet.
Show depth and thickness of all water, oil and gas formations.

OIL, GAS OR WATER RECORDS

CASING RECORD

Formation	Content	From	To	Size	Put In	Pulled Out
				<u>10 3/4</u>	<u>149'</u>	<u>Cemented</u>

Describe in detail the manner in which the well was plugged, indicating where the mud fluid was placed and the method or methods used in introducing it into the hole. If cement or other plugs were used, state the character of same and depth placed, from feet to feet for each plug set.

Pumped hole with heavy mud from 3820' to 350'; Cement plug 350' to 305'. Mudded to 26'. Cemented from 26' to within 6' of top of hole.

PLUGGING
FILE NO. 17 6 R 20 W
BOOK PAGE 59 PLANE 20

FEB 3 2-9-43

(If additional description is necessary, use BACK of this sheet)

Correspondence regarding this well should be addressed to
Address

STATE OF Kansas, COUNTY OF Sedgwick, ss.
H. W. Lewis Company Contractor (employee of owner) or (owner or operator) of the above-described well,
being first duly sworn on oath, says: That I have knowledge of the facts, statements, and matters herein contained and the log of the above-
described well as filed and that the same are true and correct. So help me God. **THREE WAY DRILLING COMPANY**

(Signature) H. W. Lewis
Wichita Kansas (Address)

SUBSCRIBED AND SWORN to before me this 27 day of December, 1942

My commission expires 2/5/45 17-6058 10-38-5M Notary Public.

15-163-02681-00-00


WELL LOG BUREAU - KANSAS GEOLOGICAL SOCIETY
412 Union National Bk Bldg., Wichita, Kansas

THREE-WAY DRILG.CO. & J.A.AYLWARD
Gray No. 1.

SEC.17 T.6 R.20 W
NWc SE

Total Depth. 3819'
Comm. 11-28-42 Comp. 12-19-42
Shot or Treated.
Contractor. Three-Way Drilg.Co.
Issued. 12-26-42

County. Recks



CASING:
10 3/4" 149'1" Cem.

Elevation.

Production. Dry

Figures Indicate Bottom of Formations.


surface shale	90
sand	130
shale & shell	160
shale blue & shells	815
shale & shells	1400
sand & shells	1650
shale & shells	1690
red rock	1940
anhydrite	1970
brkn anhydrite	1980
shale red & shells	2125
shale & lime	2300
shale & shells	2445
shale & lime	2954
lime & sh.strks	3000
shale R.rock&shells	3110
lime	3121
shale & shells	3267
shale	3285
shale & shells	3295
lime	3329
Correction of 8' SL@3317	
lime	3492
shale	3495
lime K.C.	3527
lime	3695
shale red	3705
lime	3720
shale red	3730
lime sdy	3755
conglomerate	3765
lime sdy	3775
Arbuckle dolomite	3819
Total Depth.	

Tops:

Anhydrite	1950
Topeka	3265
Kansas City	3495
Arbuckle	3765

slight sh dead oil 3750
and 3780

FILED 17 6 20W
BOOK PAGE 59



2-5-43

STATE OF KANSAS

COUNTY OF SEDGWICK

E. W. Lewis, Three Way Drilling Company, of lawful age, being first duly sworn under oath, states that the Three Way Drilling Company was the contractor engaged for the drilling of Well No. 1 located in the NE 1/4 Sec. 17, T 66, R 20E, Sedgewick County, Kansas, and that the foregoing log is a true and correct copy of the log of the completed well.

THREE WAY DRILLING COMPANY

By _____

Subscribed and sworn to before me, a Notary Public, in and for the town and State above mentioned, this 21st day of December, 1945.

My commission expires
February 8, 1946.