

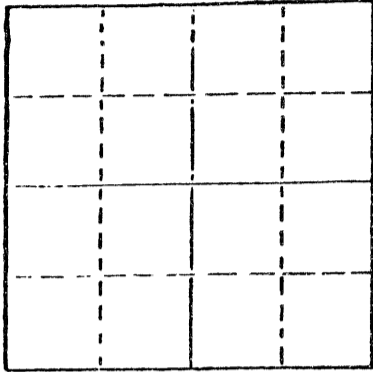
15-163-20941-00-00

STATE OF KANSAS  
STATE CORPORATION COMMISSION

WELL PLUGGING RECORD

Give All Information Completely  
Make Required Affidavit  
Mail or Deliver Report to  
Conservation Division  
State Corporation Comm.  
245 North Water  
Wichita, KS 67202

Rooks County, Sec. 18 Twp. 6S Rge. 20W 1/4/4  
Location as "NE/CNW 1/4 SW 1/4" or footage from lines  
C NE/4 SE/4  
Lease Owner Gear Petroleum Company  
Lease Name Hicks "A" Well No. 1  
Office Address 300 Sutton Place, Wichita, Kansas 67202  
Character of Well (Completed as Oil, Gas or Dry Hole) \_\_\_\_\_  
Lost Hole \_\_\_\_\_  
Date Well completed July 25, 1979  
Application for plugging filed July 25, 1979  
Application for plugging approved July 25, 1979  
Plugging commenced July 25, 1979  
Plugging completed July 25, 1979  
Reason for abandonment of well or producing formation \_\_\_\_\_  
Lost Hole \_\_\_\_\_



Locate well correctly on above  
Section Plat

If a producing well is abandoned, date of last production \_\_\_\_\_  
19 \_\_\_\_\_  
Was permission obtained from the Conservation Division or  
its agents before plugging was commenced? Yes

Name of Conservation Agent who supervised plugging of this well Leo F. Massey  
Producing formation \_\_\_\_\_ Depth to top \_\_\_\_\_ Bottom \_\_\_\_\_ Total Depth of Well 1,819'  
Show depth and thickness of all water, oil and gas formations.

OIL, GAS OR WATER RECORDS

CASING RECORD

| FORMATION | CONTENT | FROM | TO | SIZE   | PUT IN  | PULLED OUT |
|-----------|---------|------|----|--------|---------|------------|
|           |         |      |    | 8 5/8" | 216.30' | -0-        |
|           |         |      |    |        |         |            |
|           |         |      |    |        |         |            |
|           |         |      |    |        |         |            |

Describe in detail the manner in which the well was plugged, indicating where the mud fluid was placed and the method or methods used in introducing it into the hold. If cement or other plugs were used, state the character of same and depth placed, from \_\_\_\_\_ feet to \_\_\_\_\_ feet for each plug set.

- 1st Plug @ 850' w/70 sx cement
- 2nd Plug @ 220' w/20 sx cement
- 3rd Plug @ 40' w/10 sx cement

RECEIVED  
STATE CORPORATION COMMISSION

AUG 14 1979

(If additional description is necessary, use BACK of this sheet)  
Name of Plugging Contractor Red Tiger Drilling Company  
1720 KSB&T Building, Wichita, Kansas 67202  
CONSERVATION DIVISION  
Wichita, Kansas

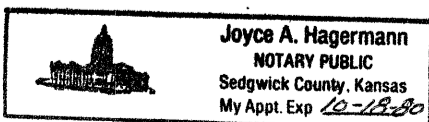
STATE OF Kansas COUNTY OF Sedgwick, ss. contractor  
Gloria Fawcett (employee of ~~owner~~)  
of the above-described well, being first duly sworn on oath, says: That I have knowledge of the facts, statements, and matters herein contained and the log of the above-described well as filed and that the same are true and correct. So help me God.

(Signature) Gloria Fawcett  
1720 KSB&T Building, Wichita, Kansas 67202  
(Address)

SUBSCRIBED AND SWORN TO before me this 8th day of August, 1979

Joyce A. Hagermann  
Notary Public.

My commission expires \_\_\_\_\_



15-143-20941-00-00

DRILLERS LOG

No. 1 Hicks "A"

|                     |             |                            |                      |
|---------------------|-------------|----------------------------|----------------------|
| CASING RECORD:      | COMPANY:    | Gear Petroleum Company     | DESCRIPTION:         |
| 8 5/8" @ 224'       | CONTRACTOR: | Red Tiger Drilling Company | C NE/4 SE/4          |
| w/150 sx cement     | COMMENCED:  | July 22, 1979              | Sec. 18-T6S-R20W     |
|                     | COMPLETED:  | July 25, 1979              | Rooks County, Kansas |
| TOTAL DEPTH: 1,819' |             |                            | ELEVATION: 2,218' GL |

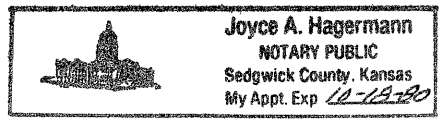
| <u>FORMATION</u> | <u>FROM</u> | <u>TO</u> | <u>REMARKS</u> |
|------------------|-------------|-----------|----------------|
| Shale & Sand     | 0           | 420       |                |
| Sand & Shale     | 420         | 1246      |                |
| Shale & Red Bed  | 1246        | 1325      |                |
| Sand             | 1325        | 1565      |                |
| Shale & Sand     | 1565        | 1819      |                |
| RTD              |             | 1819      |                |

I certify that this is a true and correct copy of the above log to the best of my knowledge.  
 RED TIGER DRILLING COMPANY

*Gloria Fawcett*  
 Gloria Fawcett

Subscribed and sworn to before me this 8th day of August, 1979.

*Joyce A. Hagermann*  
 Notary Public



RECEIVED  
 STATE CORPORATION COMMISSION  
 AUG 14 1979  
 CONSERVATION DIVISION  
 Wichita, Kansas  
 8-14-79