

15-163-03924-00-00

WELL PLUGGING RECORD

OR

FORMATION PLUGGING RECORD

Strike out upper line when reporting plugging off formations.

STATE OF KANSAS
STATE CORPORATION COMMISSION

Give All Information Completely
Make Required Affidavit
Mail or Deliver Report to:
Conservation Division
State Corporation Commission
800 Bitting Building
Wichita, Kansas

Rooks

County. Sec. **6** Twp. **6** Rge. (E) **20** (W)

Location as "NE $\frac{1}{4}$ NW $\frac{1}{4}$ SW $\frac{1}{4}$ " or footage from lines **990' S 330' W N $\frac{1}{2}$ Corner**

Lease Owner **Cities Service Oil Co.**

Lease Name **Burge** Well No. **1**

Office Address **Bartlesville, Oklahoma.**

Character of Well (completed as Oil, Gas or Dry Hole) **Dry Hole**

Date, well completed ~~10/12/41~~ **8/17/41** 19

Application for plugging filed **9/1/41** 19

Application for plugging approved **9/1/41** 19

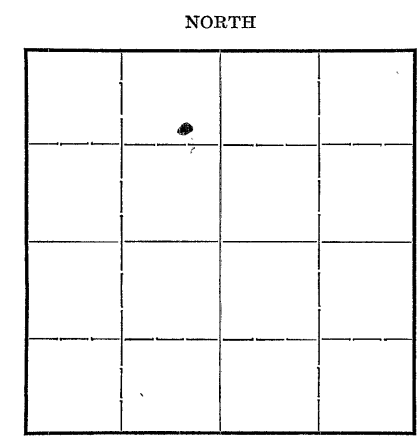
Plugging Commenced **9/5/41** 19

Plugging Completed **9/12/41** 19

Reason for abandonment of well or producing formation **Dry**

If a producing well is abandoned, date of last production 19

Was permission obtained from the Conservation Division or its agents before plugging was commenced? **Yes**



Locate well correctly on above Section Plat

Name of Conservation Agent who supervised plugging of this well **C.T. Alexander**

Producing formation **Granite Wash** Depth to top **3521** Bottom Total Depth of Well **3534** Feet

Show depth and thickness of all water, oil and gas formations.

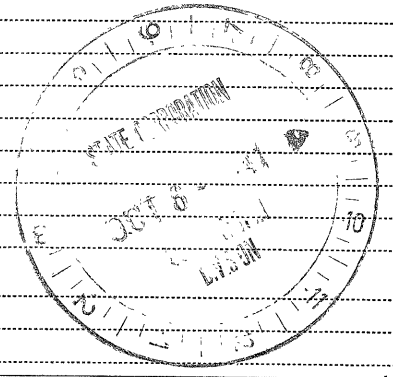
OIL, GAS OR WATER RECORDS

CASING RECORD

Formation	Content	From	To	Size	Put In	Pulled Out
Granite Wash	Dry			103/4 5 1/2	175' 3405'	None 2800'

Describe in detail the manner in which the well was plugged, indicating where the mud fluid was placed and the method or methods used in introducing it into the hole. If cement or other plugs were used, state the character of same and depth placed, from _____ feet to _____ feet for each plug set.
filled with mud to 3352' dumped 30' cement mud to 155' dumped 15 sacks cement mud to 15' dumped 10 sacks cement mud and dirt to surface.

PLUGGING
FILE **15-163-6-6-R-2011**
BOOK **3** PAGE **3** LINE **24**



(If additional description is necessary, use BACK of this sheet)
Correspondence regarding this well should be addressed to **Mr. R.C. Hauber**
Address **Cities Service Oil Company Great Bend, Kansas**

STATE OF **Kansas**, COUNTY OF **Russell**, ss. **10-6-41**
J.A. Cleverley (employee of owner) or (owner) of the above-described well,

being first duly sworn on oath, says: That I have knowledge of the facts, statements, and matters herein contained and the log of the above-described well as filed and that the same are true and correct. So help me God.

(Signature) *J.A. Cleverley*
Cities Service Oil Co., Russell, Kansas
(Address)

SUBSCRIBED AND SWORN to before me this **23** day of **September**, 19 **41**

My commission expires **Jan. 26, 1941**

R. J. Turner
Notary Public.

WELL RECORD

Company Cities Service Oil Co. Well No. 1 Farm Burge
 Location 990' south & 330' west of N/4 Corner Sec. 6 T. 6 R. 20-W
 Elevation 2138 County Rooks State Kansas
 Drlg. Comm. July 24, 1941 Contractor Harber Drilling Company
 Drlg. Comp. August 3, 1941 Acid 3000 gals. (8-12-41)
 T. D. 3534 Initial Prod. Dry - Plugged and Abandoned

CASINO RECORD:

10-3/4" @ 172' con. 100 ex cement
 & 2 ex C. C.
 5-1/2" @ 3405' con. 100 ex Monarch.
 Pulled 2800' of 5 1/2".

Top Lanning 3261
 Top Granite Wash 3521
 Top Granite 3532
 Penetration 2
 Total Depth 3534

FORMATION RECORD:

cellar 0- 8
 clay & sand 60
 shells & sand 186
 sand & shale 294
 shale & shells 950
 hard sand & lime 1300
 sand 1340
 sand & lime 1375
 sand & shale 1495
 shale & shells 1615
 anhydrite 1697
 shale & shells 1795
 hard sand & shale 2095
 shale & shells 2260
 lime 2450
 lime & shale 2610
 lime 2720
 lime & shale 2830
 shale 2950
 shale & shells 3100
 lime 3460
 lime & shale 3515
 shale 3521
 Granite Wash 3534 T. D.

Aug. 8, 1941 - Perforated Lanning-Kansas City:
 11 shots 3355-66
 12 shots 3352-56
 12 shots 3355-59
 11 shots 3359-63
 12 shots 3363-67

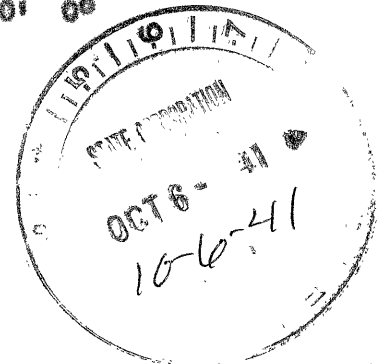
1-1/2 bailers water with small show oil in 2 hours.

Aug. 14, 1941 - After 3000 acid pumped 101 bbls. water in 16 hrs., pumped off.

Aug. 15, 1941 - Pumped 57 bbls. water, 24 hrs.,

Slope Test: 250' 00
 500' 00
 1000' 00
 1500' 00
 2500' 00
 3000' 00

PLUGGING
 FILE : 616-R284
 BOOK 3 PAGE 3 LINE 24



15-163-03924-00-00



CITIES SERVICE OIL COMPANY

PRODUCERS-REFINERS-MARKETERS OF PETROLEUM PRODUCTS

**BARTLESVILLE
OKLAHOMA**

Great Bend, Kansas
October 4, 1941

State Corporation Commission
Conservation Division
800 Bitting Building
Wichita, Kansas

Gentlemen:

Attached herewith is Well Plugging Record of the work done in connection with plugging and abandoning our Burge well No. 1, Section 6-6-20W, Rooks County, Kansas, drilled as a dry hole.



To complete all records, we are also attaching log of the above well.

Very truly yours,

CITIES SERVICE OIL COMPANY

R. C. Hauber

EH:
Attach.



15-163-03924-00-00