

STATE OF KANSAS
STATE CORPORATION COMMISSION
200 Colorado Derby Building
Wichita, Kansas 67202

WELL PLUGGING RECORD
K.A.R.-82-3-117

API NUMBER 15-163-22,677-00-00

LEASE NAME Wyrill Farms

TYPE OR PRINT
NOTICE: Fill out completely
and return to Cons. Div.
office within 30 days.

WELL NUMBER 1

4950 Ft. from S Section Line

330 Ft. from E Section Line

SEC. 29 TWP. 6S RGE 20W (E) or (W)

COUNTY Rooks

Date Well Completed 5-11-85

Plugging Commenced 5-11-85

Plugging Completed 5-11-85

LEASE OPERATOR A. Scott Ritchie

ADDRESS 125 N. Market, Suite 950, Wichita, KS 67202

PHONE# (316) 267-4375 OPERATORS LICENSE NO. 5198

Character of Well D&A

(Oil, Gas, D&A, SWD, Input, Water Supply Well)

Did you notify the KCC/KDHE Joint District Office prior to plugging this well? Yes

Which KCC/KDHE Joint Office did you notify? Carl Goodrow, Penokee, Ks.

Is ACO-1 filed? _____ If not, is well log attached? _____

Producing Formation _____ Depth to Top _____ Bottom _____ T.D. 3785'

Show depth and thickness of all water, oil and gas formations.

OIL, GAS OR WATER RECORDS

CASING RECORD

Formation	Content	From	To	Size	Put in	Pulled out
Surface				8-5/8"	218'	none

Describe in detail the manner in which the well was plugged, indicating where the mud fluid was placed and the method or methods used in introducing it into the hole. If cement or other plugs were used, state the character of same and depth placed, from feet to feet each set.

1st plug @ 3775' w/ 25 sx; 5th plug @ 40' w/10 sx;
2nd plug @ 1850' w/ 25 sx; 15 sx in rat hole.
3rd plug @ 1100' w/ 90 sx + 1 sx Floseal;
4th plug @ 225' w/ 40 sx;

(If additional description is necessary, use BACK of this form.)

Name of Plugging Contractor Murfin Drilling Company License No. 6033

Address 250 N. Water, Suite 300, Wichita, KS 67202

STATE OF Kansas COUNTY OF Sedgwick, ss.


Robert A. Ramseyer, Jr. (Employee of Operator) or (Operator) of above-described well, being first duly sworn, says: That I have knowledge of the facts, statements, and matters herein contained and the log of the above-described well as filed that the same are true and correct, so help me God.

RECEIVED
STATE CORPORATION COMMISSION

JUN 18 1985
6-18-85

(Signature) Robert A. Ramseyer, Jr.

Address) 250 N. Water, Suite 300
Wichita, KS 67202



AND SWORN TO before me this 14 day of June, 19 85

Eleanor Hall
Eleanor Hall Notary Public

15-163-22677-00-00

WELL LOG

COMPANY A. Scott Ritchie
 125 N. Market, Suite 950
 Wichita, KS 67202

FARM WYRILL FARMS NO. 1

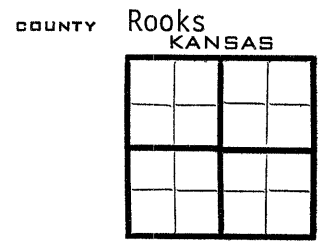
RIG. NO. 16

TOTAL DEPTH 3785'

COMM. 5-4-85 **COMP.** 5-11-85

CONTRACTOR Murfin Drilling Company
 250 N. Water, Suite 300
 Wichita, KS 67202

SEC. 29 **T.** 6S **R.** 20W
LOC. NE NE



CASING

20	10	
15	8	-5/8" csg set @ 218' w/180 sx Common
12	6	Quickset
13	5	

ELEVATION

PRODUCTION

FIGURES INDICATE BOTTOM OF FORMATIONS

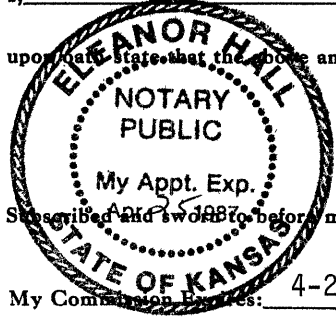
Surface Soil & Sand	112'
Anorka	125'
Shale	219'
Sand & Shale	1830'
Anhydrite	1859'
Shale	2900'
Shale & Lime (RTD)	3785'

State of Kansas }
 County of Sedgwick } ss:

RECEIVED
 STATE CORPORATION COMMISSION
 JUN 18 1985 6-18-85

I, Robert A. Ramseyer, Jr. of the Murfin Drilling Company

upon oath state that the above and foregoing is a true and correct copy of the log of the Wyrill Farms #1 well.



Robert A. Ramseyer, Jr.
 Robert A. Ramseyer, Jr., Agent for Opr.
 June 19 85

Eleanor Hall
 Eleanor Hall NOTARY PUBLIC

Subscribed and sworn to before me this 14 day of June
 My Commission Expires: 4-25-87