

15-163-20138-00-00

STATE OF KANSAS  
STATE CORPORATION COMMISSION

Form CP-4

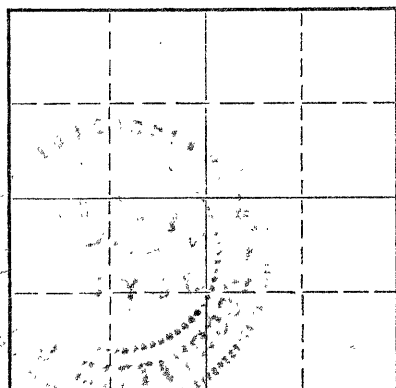
WELL PLUGGING RECORD

Give All Information Completely  
Make Required Affidavit  
Mail or Deliver Report to:  
Conservation Division  
State Corporation Commission  
212 No. Market  
Wichita, Kansas

Rooks County, Sec. 29 Twp. 6S Rge. 20W ~~(XXXXXXXXXX)~~

Location as "NE/CNW/SW" or footage from lines C NW NW  
Lease Owner Branum Oil Company  
Lease Name Wyrill Well No. 1  
Office Address 107 Kansas, Russell, Kansas 67665  
Character of Well (completed as Oil, Gas or Dry Hole) Dry Hole  
Date well completed 10-23-68  
Application for plugging filed 19  
Application for plugging approved 19  
Plugging commenced 19  
Plugging completed 19  
Reason for abandonment of well or producing formation Dry Hole

NORTH



Locate well correctly on above  
Section Plat

If a producing well is abandoned, date of last production 19  
Was permission obtained from the Conservation Division or its agents before plugging was commenced? Yes

Name of Conservation Agent who supervised plugging of this well Leo Massey  
Producing formation \_\_\_\_\_ Depth to top \_\_\_\_\_ Bottom \_\_\_\_\_ Total Depth of Well 2270 Feet  
Show depth and thickness of all water, oil and gas formations.

OIL, GAS OR WATER RECORDS

CASING RECORD

FORMATION	CONTENT	FROM	TO	SIZE	PUT IN	PULLED OUT

Describe in detail the manner in which the well was plugged, indicating where the mud fluid was placed and the method or methods used in introducing it into the hole. If cement or other plugs were used, state the character of same and depth placed, from \_\_\_\_\_ feet to \_\_\_\_\_ feet for each plug set.

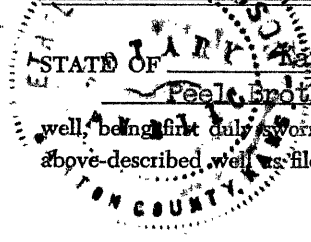
2270 - 600 - Heavy rotary mud  
600 - Plug, 25 sacks and 25 sacks cement  
600 - 215 - Heavy rotary mud  
215 - Plug, 25 sacks cement  
215 - 40 - Heavy rotary mud  
40 - GL - Plug, 10 sacks cement

Work done by Allied Cementing Company, Inc., Russell, Kansas equipment.

RECEIVED  
STATE CORPORATION COMMISSION  
NOV 21 1968  
CONSERVATION DIVISION  
Wichita, Kansas

1121-68

(If additional description is necessary, use BACK of this sheet)  
Name of Plugging Contractor Peel Brothers, Inc.  
Address Box 359, Hoisington, Kansas 67544



STATE OF Kansas, COUNTY OF Barton, ss.  
Peel Brothers, Inc. (employee of owner) or (owner or operator) of the above-described well, being first duly sworn on oath, says: That I have knowledge of the facts, statements, and matters herein contained and the log of the above-described well as filed and that the same are true and correct. So help me God.  
(Signature) Wendell C. Peel  
Wendell C. Peel, President  
(Address) \_\_\_\_\_

SUBSCRIBED AND SWORN TO before me this 23 23rd day of October, 1968  
Ethel S. Williamson  
Ethel S. Williamson Notary Public.  
My commission expires 6-21-70

15-163-20138-00-00

DRILLER'S LOG

Well Owner: Branum Oil Company  
Farm Name: Wyrill No. 1  
Date Started: 10-18-68  
Date Completed: 10-23-68  
Total Depth: 2270'

Section 29-6S-20W  
Rooks County, Kansas

Casing: 8-5/8" set at 201' cemented

Contractor: Peel Brothers, Inc.

Bottoms of formations are as follows:

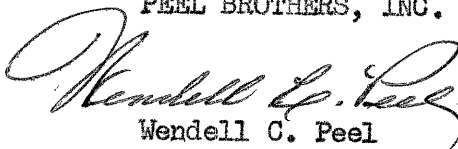
Sand and Shale	945
Sand	1580
Shale and Red Bed	1865
Anhydrite	1898
Shale	2270
Total Depth	2270

RECEIVED  
STATE CORPORATION COMMISSION  
NOV 21 1968  
CONSERVATION DIVISION  
Wichita, Kansas


11-21-68

This is to certify that the above information is true and correct to the best of our knowledge.


PEEL BROTHERS, INC.



Wendell C. Peel  
President



SUBSCRIBED AND SWORN to before me this 23rd day of October, 1968.

  
Ethel S. Williamson  
Office Manager

My Commission expires 6-21-70