

STATE OF KANSAS
STATE CORPORATION COMMISSION
200 Colorado Derby Building
Wichita, Kansas 67202

WELL PLUGGING RECORD
K.A.R.-82-3-117

API NUMBER 15-163-22,661-00-00

LEASE NAME P. L. Hilgers

WELL NUMBER #1

SPOT LOCATION NE SW SW

SEC. 28 TWP. 6S RGE 20W (E) or (W)

COUNTY Rooks

Date Well Completed 4/21/85

Plugging Commenced 4/21/85

Plugging Completed 4/21/85

TYPE OR PRINT
NOTICE: Fill out completely
and return to Cons. Div.
office within 30 days.

LEASE OPERATOR A. Scott Ritchie

ADDRESS 125 North Market, Suite 950, Wichita, Kansas 67202

PHONE # (316) 267-4375 OPERATORS LICENSE NO. 5198

Character of Well D&A
(Oil, Gas, D&A, SWD, Input, Water Supply Well)

Did you notify the KCC/KDHE Joint District Office prior to plugging this well? Yes

Which KCC/KDHE Joint Office did you notify? Carl Goodrow, Penokee, Kansas.

Is ACO-1 filed? _____ If not, is well log attached? _____

Producing formation _____ Depth to top _____ bottom _____ T.D. 3730'

Show depth and thickness of all water, oil and gas formations.

OIL, GAS OR WATER RECORDS

CASING RECORD

Formation	Content	From	To	Size	Put in	Pulled out
Surface				8-5/8"	216'	None

Describe in detail the manner in which the well was plugged, indicating where the mud fluid was placed and the method or methods used in introducing it into the hole. If cement or other plugs were used state, the character of same and depth placed, from feet to feet each set.
1st plug set @ 1800' w/25 sxs., 2nd plug set @ 860' w/100 sxs., 3rd plug set @ 225' w/40 sxs., 4th plug set @ 40' w/10 sxs., 15 sxs. in rat hole.

(If additional description is necessary, use BACK of this form.)

Name of Plugging Contractor Murfin Drilling Company License No. 6033
Address 250 North Water, Suite 300, Wichita, Kansas 67202

STATE OF KANSAS COUNTY OF SEDGWICK, ss.


J. E. GOSS (employee of operator) or (operator) of above-described well, being first duly sworn on oath, says: That I have knowledge of the facts, statements, and matters herein contained and the log of the above-described well as filed that the same are true and correct in the eyes of God.

(Signature) J. E. Goss

(Address) J. E. GOSS, ASST. DRILLING MGR., 250 North Water, Suite 300, Wichita, Kansas 67202

SUBSCRIBED AND SWORN TO before me this 30th day of April, 1985

Eleanor Hall
ELEANOR HALL Notary Public



My Comm. Expires 4-25-87

RECEIVED
STATE CORPORATION COMMISSION
53-85
MAY 03 1985
CONSERVATION DIVISION
Wichita, Kansas

15-163-22661-00-00


WELL LOG

COMPANY A. Scott Ritchie
125 North Market, Suite 950
Wichita, Kansas 67202
FARM P. L. Hilgers **NO. #1**

SEC. 28 T. 6S R. 20W
LOC. NE SW SW

RIG. NO. #16
TOTAL DEPTH 3730'
COMM. 4/14/85 **COMP.** 4/21/85

COUNTY Rooks
KANSAS



CONTRACTOR Murfin Drilling Company
250 North Water, Suite 300
Wichita, Kansas 67202

CASING
20 10
15 8-5/8" csg set @ 216' w/170 sxs. Common Quickset
12 6
13 5

PRODUCTION

FIGURES INDICATE BOTTOM OF FORMATIONS

Soil and Sand 75'
Shale 217'
Sand & Shale 2100'
Shale 2870'
Shale & Lime 3662'
Shale & Lime & Dolomite 3670'
Lime & Shale (RTD) 3730'


RECEIVED
STATE CORPORATION COMMISSION

MAY 03 1985
5-3-85
CONSERVATION DIVISION
Wichita, Kansas

State of KANSAS
County of SEDGWICK } ss:

I, J. E. GOSS of the Murfin Drilling Company

upon oath state that the above and foregoing is a true and correct copy of the log of the P. L. Hilgers #1 well.



J. E. Goss
J. E. GOSS, ASST. DRILLING MANAGER
19 85
Eleanor Hall
ELEANOR HALL, NOTARY PUBLIC

Subscribed and sworn to before me this 30th day of April
My Appt. Exp. Apr 25 1987
Commission Expires: 4-25-87