

STATE OF KANSAS  
STATE CORPORATION COMMISSION  
CONSERVATION DIVISION  
245 North Water  
WICHITA, KANSAS 67202

Rev. 6-3-74  
FORM CP-1

WELL PLUGGING APPLICATION FORM  
File One Copy

RECEIVED  
STATE CORPORATION COMMISSION  
JUL 24 1978  
7-24-78  
CONSERVATION DIVISION  
Wichita, Kansas

API Number 15-023-20071-06-00 (of this well)  
Lease Owner Murfin Drilling Company  
Address 617 Union Center, Wichita, KS 67202  
Lease (Farm Name) CORDER Well No. 1-9  
Well Location C SW NE Sec. 9 Twp. 5S Rge. (E) 42 (W)  
County Cheyenne Total Depth 3400' Field Name \_\_\_\_\_  
Oil Well \_\_\_\_\_ Gas Well \_\_\_\_\_ Input Well \_\_\_\_\_ SWD Well \_\_\_\_\_ Rotary D & A X  
Well Log attached with this application as required yes  
Date and hour plugging is desired to begin June 14, 1978

PLUGGING OF THIS WELL WILL BE DONE IN ACCORDANCE WITH K.S.A. 55-128 OF THE RULES AND REGULATIONS OF THE STATE CORPORATION COMMISSION.

Name of company representative authorized to be in charge of plugging operations:

Leo Swords Address Box 288, Russell, KS 67665

Plugging Contractor Murfin Drilling Company License No. \_\_\_\_\_

Address 617 Union Center, Wichita, KS 67202

Invoice covering assessment for plugging this well should be sent to:

Name Murfin Drilling Company

Address 617 Union Center, Wichita, KS 67202

and payment will be guaranteed by applicant or acting agent.

Signed:

Larry M Jack  
Applicant or Acting Agent

Larry M. Jack, Engineer

Date:

July 20, 1978

# WELL LOG

15-023-20071-00-00

COMPANY Murfin Drilling Company

SEC. 9 T. 5S R. 42W

FARM CORDER NO. 1-9

LOC. C SW NE

RIG. NO. 7


TOTAL DEPTH 3400'

COUNTY Cheyenne  
KANSAS

COMM. June 9, 1978

COMP. June 14, 1978

CONTRACTOR Murfin Drilling Company



### CASING

20	10
15	8-5/8" @ 217' w/175 sx.
12	6
13	5

ELEVATION

PRODUCTION

FIGURES INDICATE BOTTOM OF FORMATIONS

35'	Sand & post rock
110'	Sand, Clay & Shale
160'	Clay & Shale
1180'	Shale
1500'	Shale & Sand
2540'	Shale
3095'	Shale & Sand
3205'	Shale & Shells
3224'	Anhydrite
3370'	Shale
3400'	Shale & Lime     RTD

NOTARY PUBLIC  
STATE OF KANSAS  
JUL 24 1978  
7-24-78  
CONSERVATION DIVISION  
Topeka, Kansas

State of KANSAS  
County of SEDGWICK } ss:


I, Larry M. Jack of the Murfin Drilling Company

upon oath state that the above and foregoing is a true and correct copy of the log of the CORDER #1-9 well.

Larry M. Jack  
Larry M. Jack, Engineer

Subscribed and sworn to before me this 20th day of July 1978

My Commission Expires:

 SANDRA KAY MAY  
NOTARY PUBLIC  
Butler County, Kansas  
My Appt. Exp. 6-5-80

Sandra Kay May  
NOTARY PUBLIC  
Sandra Kay May

State of Kansas



15-023-20071-00-00

State Corporation Commission

CONSERVATION DIVISION

(Oil, Gas and Water)  
245 North Water  
WICHITA, KANSAS 67202

June 22, 1978

WELL PLUGGING AUTHORITY

Well No.	1-9
Lease	Corder
Description	C SW NE Sec. 9-5-42W
County	Cheyenne
Total Depth	3400'
Plugging Contractor	Murfin Drilling Co.

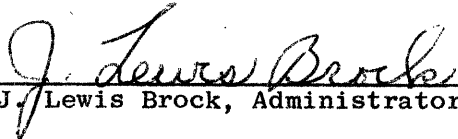
Murfin Drilling Co.  
617 Union Center  
Wichita, Kansas 67202

Gentlemen:

This is your authority to plug the above subject well in accordance with the Rules and Regulations of the State Corporation Commission.

This authority is void after 90 days from the above date.

Yours very truly,

  
J. Lewis Brock, Administrator

Mr. Gilbert Balthazor, P.O. Box 9, Route #1, Palco, Kansas 67857  
is hereby assigned to supervise the plugging of the above  
named well.