

STATE OF KANSAS
STATE CORPORATION COMMISSION
CONSERVATION DIVISION
P. O. BOX 17027
Wichita, Kansas 67217

Rev. 3-15-72
FORM CP-1

RECEIVED
STATE CORPORATION COMMISSION
OCT 15 1973
CONSERVATION DIVISION
Wichita, Kansas
10-15-73

WELL PLUGGING APPLICATION FORM
File One Copy

15-123-20003-00-00

Lease Owner KAI Oil Company by Clair Gillin

Address Box 914, Shawnee Mission, Kansas 66201

Lease (Farm Name) Thierolf Well No. 1

Well Location SW SW SE Sec. 34 Twp. 6 Rge. 6 (E) (W)

County Mitchell Total Depth 4320 Field Name _____

Oil Well Gas Well Input Well SWD Well Rotary D & A

Well Log filed with application as required Log attached hereto.....

Date and hour plugging is desired to begin _____

PLUGGING OF THIS WELL WILL BE DONE IN ACCORDANCE WITH K.S.A. 55-128 OF THE RULES AND REGULATIONS OF THE STATE CORPORATION COMMISSION.

Name of company representative authorized to be in charge of plugging operations:

_____ Address _____

Plugging Contractor Blackstone Drilling, Inc. License No. _____

Address Box 455, McPherson, Kansas 67460

Invoice covering assessment for plugging this well should be sent to:

Name KAI Oil Company c/o Clair Gillin


Address Box 914, Shawnee Mission, Kansas 66201

and payment will be guaranteed by applicant or acting agent.

KAI OIL COMPANY

Signed: BY: 
Applicant or Acting Agent

Date: 10/4/73



15-123-20003-00-00

Blackstone Drilling, Inc.

Box 455 • 523 West Kansas • Phone CH 1-1250

McPHERSON, KANSAS 67460

October 4, 1973

COMPANY: KAT OIL COMPANY
 CONTRACTOR: BLACKSTONE DRILLING, INC.
 FARM: THIEROLF #1
 LOCATION: SW SW SE, Sec. 34-52-6W,
 Mitchell County, Kansas
 COMMENCED: September 21, 1973
 COMPLETED: October 3, 1973
 ELEVATION:

| | | | |
|------|----|------|----------------|
| 0 | to | 65 | Line |
| 65 | to | 210 | Line |
| 210 | to | 775 | Shale & Shells |
| 775 | to | 1340 | Shale & Line |
| 1340 | to | 1755 | Line & Shale |
| 1755 | to | 2150 | Shale & Line |
| 2150 | to | 2905 | Line |
| 2905 | to | 3025 | Line & Shale |
| 3025 | to | 3139 | Shale |
| 3139 | to | 3370 | Mississippi |
| 3370 | to | 3465 | Line & Shale |
| 3465 | to | 3885 | Line |
| 3885 | to | 3955 | Sand |
| 3955 | to | 4220 | Arbuckle |
| 4220 | to | 4290 | Reagan Sand |
| 4290 | to | 4320 | Granite Wash |
| | | 4320 | T. D. |

RECEIVED
 STATE CORPORATION COMMISSION
 OCT 15 1973
 CONSERVATION DIVISION
 Wichita, Kansas

10-15-73

Cut 1 1/4 inch hole to 210 ft. and run 212 ft. of 8 5/8 inch surface pipe, cemented with 3 1/2 CC (175 sacks) at 210 ft, plug down at 10:05, September 25, 1973. Cut 7 7/8 inch hole to 4320 ft. Hole dry and abandoned. Set bottom plug at 250 with 25 sacks of cement. Filled with mud to 40 ft. and set plug with 10 sacks of cement. 2 sacks in cathole. Job completed at 9:00 A. M., October 3, 1973. Plugging completed by Hugh Scott, State Plugger, McPherson, Kansas.

TOPS:

Measurements taken from K. B.

CERTIFICATE


I, Charles D. Johnson, Secretary-Treasurer of Blackstone Drilling, Inc. do hereby certify that the above and foregoing is a true and correct copy of log on your THIEROLF #1, located on the SW SW SE, Sec. 34-52-6W, Mitchell County, Kansas as reflected by the files of Blackstone Drilling, Inc.

Charles D. Johnson, Secretary-Treasurer

Subscribed and sworn to before me a Notary Public in and for McPherson County, Kansas this 4th day of October, 1973.

Johnnie L. Schmidt - Notary Public

My Commission Expires: June 23, 1977.



State of Kansas



15-123-20003-00-00

State Corporation Commission

CONSERVATION DIVISION

(Oil, Gas and Water)

P. O. Box 17027 3830 S. Meridian

WICHITA, KANSAS 67217

October 5, 1973

WELL PLUGGING AUTHORITY

| | |
|---------------------|-------------------------|
| Well No. | 1 |
| Lease | Thierolf |
| Description | SW SW SE Sec. 34-6S-6W |
| County | Mitchell |
| Total Depth | 4320' |
| Plugging Contractor | Blackstone Drilling Co. |

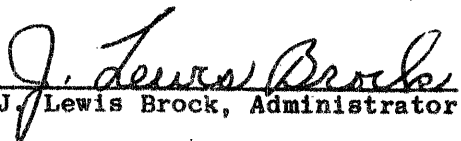
Kai Oil Company
P. O. Box 914
Shawnee Mission, Kansas 66201

Gentlemen:

This is your authority to plug the above subject well in accordance with the Rules and Regulations of the State Corporation Commission.

This authority is void after 90 days from the above date.

Yours very truly,


J. Lewis Brock, Administrator

Mr. Hugh Scott, P. O. Box 924, McPherson, Kansas 67460
is hereby assigned to supervise the plugging of the above
named well.