

STATE OF KANSAS
STATE CORPORATION COMMISSION
CONSERVATION DIVISION
P. O. BOX 17027
Wichita, Kansas 67217

Rev. 3-15-72
FORM CP-1

RECEIVED
STATE CORPORATION COMMISSION

JUN 20 1974

6-20-74
CONSERVATION DIVISION
Wichita, Kansas

WELL PLUGGING APPLICATION FORM

File One Copy

15-123-20005-00-00

Lease Owner Robert W. Thierolf & Associated

Address Beloit, Kansas 67420

Lease (Farm Name) Rose Culp Well No. 1

Well Location SW/4 SW/4 SW/4 Sec. 3 Twp. 6 Rge. 6 (E) (W) X

County Mitchell Total Depth 4300' Field Name

Oil Well Gas Well Input Well SWD Well Rotary D & A X

Well Log filed with application as required log attached hereto.

Date and hour plugging is desired to begin


PLUGGING OF THIS WELL WILL BE DONE IN ACCORDANCE WITH K.S.A. 55-128 OF THE RULES AND REGULATIONS OF THE STATE CORPORATION COMMISSION.

Name of company representative authorized to be in charge of plugging operations:
 Address

Plugging Contractor Blackstone Drilling, Inc. License No.
Address Box 455, McPherson, Kansas 67460

Invoice covering assessment for plugging this well should be sent to:
Name Robert W. Thierolf & Associated
Address Beloit, Kansas 67420

and payment will be guaranteed by applicant or acting agent.
ROBERT W. THIEROLF & ASSOCIATES
Signed: BY: Robert W. Thierolf
Applicant or Acting Agent
Date: June 6, 1974



Blackstone Drilling, Inc.

Box 455 • 523 West Kansas • Phone (316) 241-1250

McPHERSON, KANSAS 67460

June 7, 1974

15-123-20005-00-00

COMPANY: ROBERT W. THIEROLF & ASSOCIATES
 CONTRACTOR: BLACKSTONE DRILLING, INC.
 FARM: ROSE CULP #1
 LOCATION: SW/4 SW/4 SW/4, Sec. 3-5-6W, Mitchell County, Kansas
 COMMENCED: May 28, 1974
 COMPLETED: June 6, 1974
 ELEVATION:

0	to	209	Line & Shale
209	to	1170	Shale & Line
1170	to	1775	Line & Shale
1775	to	2050	Shale & Line
2050	to	2285	Line & Shale
2285	to	2510	Shale & Line
2510	to	2995	Line
2995	to	3150	Shale
3150	to	3380	Mississippi
3380	to	3480	Line & Shale
3480	to	3880	Line
3880	to	3985	Line & Shale
3985	to	4043	Line
4043	to	4080	Arbuckle
4080	to	4260	Arbuckle Sand
4260	to	4300	Sand
		4300	T. D.

RECEIVED
 STATE CORPORATION COMMISSION
 JUN 20 1974
 CONSERVATION DIVISION
 Wichita, Kansas
 6-20-74

Cut 12 1/4 inch hole to 209' and run 211' of 8 5/8 " surface pipe, cemented with 150 sacks of cement at 209', plug down at 10:30 p. m., May 28, 1974. Cut a 7 7/8 inch hole to 4300! Hole dry and abandoned. Set bottom plug at 220 ft., cemented with 25 sacks of cement. Filled with mud to 40 ft., set plug with 10 sacks of cement, 2 sacks in rathole. Plugging completed at 6:00 a. m., June 6, 1974. Plugging completed by Hugh Scott, State Plugger, McPherson, Kansas.

TOPS:


Measurements taken from K. B.


CERTIFICATE

I, Charles D. Johnson, Secretary-Treasurer of Blackstone Drilling, Inc. do hereby certify that the above and foregoing is a true and correct copy of log on your ROSE CULP #1, located on the SW/4 SW/4 SW/4, Section 3-5-6W, Mitchell County, Kansas as reflected by the files of Blackstone Drilling, Inc.


 Charles D. Johnson, Secretary-Treasurer

Subscribed and sworn to before me a Notary Public in and for McPherson County, Kansas this 7th day of June, 1974.


 Johnnie L. Schmidt - Notary Public



State of Kansas



15-123-20005-00-00

State Corporation Commission

CONSERVATION DIVISION

(Oil, Gas and Water)
P. O. Box 17027 3830 S. Meridian
WICHITA, KANSAS 67217

June 10, 1974

WELL PLUGGING AUTHORITY

Well No.	1
Lease	Rose Culp
Description	SW SW SW 3-6-6W
County	Mitchell
Total Depth	4300'
Plugging Contractor	Blackston Drlg. Co.

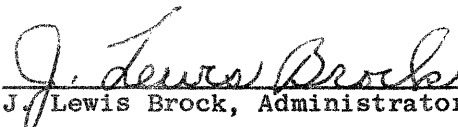
Robert W. Thierolf and Assoc.
Beloit, Kansas 67420

Gentlemen:

This is your authority to plug the above subject well in accordance with the Rules and Regulations of the State Corporation Commission.

This authority is void after 90 days from the above date.

Yours very truly,


J. Lewis Brock, Administrator

Mr. Gilbert Toman, P. O. Box 180, Holyrood, Kansas 67450
is hereby assigned to supervise the plugging of the above
named well.