

STATE OF KANSAS
STATE CORPORATION COMMISSION
CONSERVATION DIVISION
200 Colorado Derby Building
Wichita, Kansas 67202

Rev. 12/14/82
FORM CP-1

WELL PLUGGING APPLICATION FORM

File One Copy

API NUMBER 15-163-22,242-00-00 (of this well)
(This must be listed; if no API# was issued, please note drilling completion date.)

LEASE OPERATOR TAM Oil & Gas Company OPERATORS LICENSE NO. 8908

ADDRESS 2700 Oak Street, Suite A
Hays, KS 67601 PHONE # (913) 625-8007

LEASE (FARM NAME) Muir WELL NO. #1

WELL LOCATION C SW NE SEC. 8 TWP. 6S RGE. 17 ~~(E) or (W)~~

COUNTY Rooks TOTAL DEPTH 3600' FIELD NAME _____

check one:

OIL WELL _____ GAS WELL _____ INPUT WELL _____ SWD WELL _____ D&A _____ XXX _____

IS WELL LOG ATTACHED TO THIS APPLICATION AS REQUIRED? Yes. IS ACO-1 FILED? No.
(If not, explain)

DATE AND HOUR PLUGGING IS DESIRED TO BEGIN 1/22/84 5:00 p.m.

PLUGGING OF THIS WELL WILL BE DONE IN ACCORDANCE WITH K.S.A. 55-128 OF THE RULES AND REGULATIONS OF THE STATE CORPORATION COMMISSION.

NAME OF COMPANY REPRESENTATIVE AUTHORIZED TO BE IN CHARGE OF PLUGGING OPERATIONS:

Ron Burton ADDRESS P. O. Box 506, Russell, KS 67665

PHONE # (913) 483-5345

PLUGGING CONTRACTOR Emphasis Oil Operations LICENSE NO. 750

ADDRESS P. O. Box 506
Russell, KS 67665 PHONE # (913) 483-5345

INVOICE COVERING ASSESSMENT FOR PLUGGING THIS WELL SHOULD BE SENT TO:

NAME TAM Oil & Gas Company

ADDRESS P. O. Box 506
Russell, KS 67665 PHONE # (913) 483-5345

AND PAYMENT WILL BE GUARANTEED BY APPLICANT OR ACTING AGENT.

RECEIVED
STATE CORPORATION COMMISSION
1-31-84
JAN 31 1984

SIGNED: *Ron Burton*
(Applicant or Acting Agent)

DATE: 1/22/84

CONSERVATION DIVISION
Wichita, Kansas

15-163-22242-00-00

EMPHASIS OIL OPERATIONS

P. O. BOX 506

RUSSELL, KS 67665

OPERATOR: TAM Oil & Gas Company
2700 Oak Street, Suite A
Hays, KS 67601

CONTRACTOR: Emphasis Oil Operations
P. O. Box 506
Russell, KS 67665

LEASE: Muir WELL: #1

LOCATION: C SW NE
Section 8-6S-17W
Rooks County, KS

Rotary Total Depth: 3600'

Log Total Depth: 3601'

Commenced: 1/13/84

Casing: 8 5/8" @ 219' with 150 sks cement

Elevation: 1941' K.B.

Date Completed: 1/22/84

Status: Dry Hole


DEPTHS & FORMATIONS

(All measurements from K.B.)

Top Soil & Sand	20'	Lime & Shale	3187'
Sand & Shale	1381'	Lime	3417'
Anhydrite	1413'	Lime, Shale & Chert (R.T.D.)	3600'
Shale	2037'		

STATE OF KANSAS)
) ss:
COUNTY OF RUSSELL)

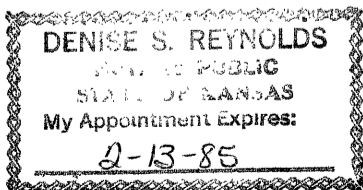
Joe K. Branum, of Emphasis Oil Operations, states that the above and foregoing is a true and correct log of the above captioned well, to the best of his knowledge.




Joe K. Branum

Subscribed and sworn to before me this 29th day of January, 1984.

My Commission Expires: February 13th, 1985.





Notary Public

RECEIVED
STATE CORPORATION COMMISSION

JAN 31 1984

1-31-84

CONSERVATION DIVISION
Wichita, Kansas