

STATE OF KANSAS
STATE CORPORATION COMMISSION
CONSERVATION DIVISION
245 North Water
WICHITA, KANSAS 67202

Rev. 6-3-74
FORM CP-1

WELL PLUGGING APPLICATION FORM
File One Copy

API Number 15 - 163 - 20956 - 00 - 00 (of this well)
Lease Owner Pate-Dombaugh, Inc. - Martin Oil
Address 502 Union Center Wichita, Kansas 67202
Lease (Farm Name) Coleman-Brune Well No. #1
Well Location NW SE NW Sec. 7 Twp. 6S Rge. (E) 17 (W)
County Rooks Total Depth 3563' Field Name _____
Oil Well _____ Gas Well _____ Input Well _____ SWD Well _____ Rotary D & A X
Well Log attached with this application as required yes
Date and hour plugging is desired to begin 9:00 P.M. December 29, 1979

PLUGGING OF THIS WELL WILL BE DONE IN ACCORDANCE WITH K.S.A. 55-128 OF THE RULES AND REGULATIONS OF THE STATE CORPORATION COMMISSION.

Name of company representative authorized to be in charge of plugging operations:

X Pate-Dombaugh Pet. Address 502 Union Center Bldg. Wichita, Ks.

Plugging Contractor Pioneer Drilling Company, Inc. License No. _____

Address 308 West Mill Plainville, Kansas 67663

X Invoice covering assessment for plugging this well should be sent to:


Name Pate-Dombaugh Petroleum

Address 502 Union Center Bldg. Wichita, Ks. 67202

and payment will be guaranteed by applicant or acting agent.

Signed: Raymond B. Dombaugh
Applicant or Acting Agent

Date: January 4th 1980



WELL LOG

15-163-20956-00-00

OPERATOR: Pate-Dombaugh, Inc.-Martin Oil

WELL NAME: Coleman-Brune #1

LOCATION: NW SE NW 7-6S-17W

COUNTY: Rooks

STATE: Kansas

WELL COMMENCED: December 18, 1979

WELL COMPLETED: December 29, 1979

ELEVATION: 1956' K.B.

TOTAL DEPTH: 3563'

PRODUCTION: D & A

RIG NO: #1

CASING - 8-5/8": 240.74' of 20# cemented with 135 sxs common 2% gel 3% cc

5-1/2": none

ALL MEASUREMENTS TAKEN FROM THE TOP OF ROTARY BUSHING:

FROM	TO	FORMATION	DEVIATION FROM VERTICAL	REMARKS:
0	243			
243	1060	shale and sand		
1060	1407'	sand and shale		
1407'	1440	Anhydrite		
1440'	1547	shale and lime		
1547'	1753'	shales	1710' - 2 degrees	
1753	1815	shales and limes		
1815	2060'	lime and shale		
2060	2282'	lime and shale		
2282'	2505	shales and shells		
2505'	2730'	lime and shale		
2730'	2852'	lime and shale		
2852'	2934'	lime and shale	2934' - 1 degree	
2934'	2958	lime and shale		
2958	3056'	lime and shale		
3056'	3120	lime and shale		
3120	3148'	lime and shale		
3148	3156	lime and shale	3156' - 3/4 degree	
3156	3180'	lime and shale		
3180'	3242	lime and shale		
3242'	3282'	lime and shale		
3282'	3334	lime and shale		
3334'	3425	lime and shale		
3425'	3543	lime and shale		
3543	3563	lime and shale		
3563'	RTD			

RECEIVED
STATE CORPORATION COMMISSION

JAN - 4 1980
1-4-80
CONSERVATION DIVISION
Wichita, Kansas

STATE OF KANSAS
COUNTY OF


The undersigned hereby certifies that to the best of his knowledge and belief, the above facts are true and correct

PIONEER DRILLING CO., INC.

By Regan L. Coleman

SUBSCRIBED AND SWORN TO, BEFORE ME, This 3rd day of Jan, 1980

Connie Jo Austin
NOTARY PUBLIC



State of Kansas



15-163-20956-00-00

JOHN CARLIN
R. C. LOUX
JANE T. ROY
WILLIAM G. GRAY
Carol J. Larson, Executive Secretary

Governor
Chairman
Commissioner
Commissioner

State Corporation Commission

CONSERVATION DIVISION

(Oil, Gas and Water)
245 North Water
WICHITA, KANSAS 67202

January 3, 1980

WELL PLUGGING AUTHORITY

Coleman - Brune Well No. 1
NW SE NW, Sec. 7-6S-17W
Rooks County
3562'
Pioneer Drig, Inc.


Pate-Dombaugh Petroleum &
Martin Exploration
502 Union Center
Wichita, Kansas 67202

Gentlemen:

This is your authority to plug the above subject well in accordance with the Rules and Regulations of the State Corporation Commission.

This authority is void after ninety (90) day from the above date.

Yours very truly,


J. LEWIS BROCK, Administrator

Mr. Marion Schmidt, 2104 Canterbury Rd., Hays, Kansas 67601

is hereby assigned to supervise the plugging of the above named well