

CARDS MUST
BE TYPED

STATE OF KANSAS
NOTICE OF INTENTION TO DRILL

C-1
MI-1331

TO BE FILED WITH THE STATE CORPORATION COMMISSION
5 DAYS PRIOR TO COMMENCEMENT OF WELL

API Number 15-163-21,094-
(For office use only)
00-00

- Operator Martin Explorations
Address 1010 Union Center
City-State Wichita, KS Zip Code 67202
- Contractor Big Springs Drilling, Inc.
Address Box 8287, Munger Station
City-State Wichita, KS Zip Code 67208
- Type of Equipment: Rotary: Air: Cable Tools:
- Well to be Drilled for: Oil: Gas: SWD: Input:
- Well Classification: Infield Pool Ext. Wildcat
- Depth of Deepest Fresh Water within 1 mile 60 ft.
- Depth of Municipal Water Well within 3 miles None ft.
- Depth to Protect all Fresh Water (Table 1) 600-200 ft.
- Amount of Surface Casing to be set 250 ft.
- Alternate No. 1 Alternate No. 2

Starting Date 7 / 1 / 80
Month Day Year

County Rooks

Sec. 6 Twp. 6S S. Rng. 17 ~~West~~

Exact Spot Location of Well SE SE SW

Nearest Lease Line 330'

Lease Name McLaughlin


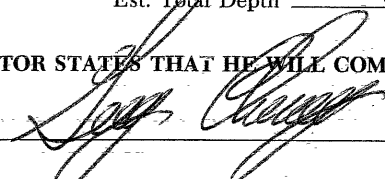
Well No. #1


Est. Total Depth 3550 ft.

REMARKS:

OPERATOR STATES THAT HE WILL COMPLY WITH K.S.A. 55-128

Signature of Operator





State Corporation Commission of Kansas
Conservation Division
245 North Water
Wichita, Kansas 67202

RECEIVED
JUN 10 1980
U.S. DEPT. OF THE INTERIOR
WICHITA, KANSAS

6-6-80

(IF PREFERRED, MAIL IN ENVELOPE)