

STATE OF KANSAS
STATE CORPORATION COMMISSION
CONSERVATION DIVISION
P. O. BOX 17027
WICHITA, KANSAS 67217

Rev. 6-3-74
FORM CP-1

WELL PLUGGING APPLICATION FORM
File One Copy

RECEIVED
STATE CORPORATION COMMISSION
SEP 25 1974
09-25-1974
CONSERVATION DIVISION
Wichita, Kansas

API Number 15 - 163 - 20540 - 00 - 00 (of this well)
Lease Owner Zenith Drilling Corporation, Inc.
Address 200 West Douglas, Suite 600, Wichita, Kansas 67202
Lease (Farm Name) Hamit Well No. 1
Well Location NE SE SE Sec. 20 Twp. 6S Rge. (E) 19 (W)
County Rooks Total Depth 3612' Field Name _____
Oil Well _____ Gas Well _____ Input Well _____ SWD Well _____ Rotary D & A XX
Well Log attached with this application as required Yes
Date and hour plugging is desired to begin 1:15 p.m. 9-10-74 (Completed)

PLUGGING OF THIS WELL WILL BE DONE IN ACCORDANCE WITH K.S.A. 55-128 OF THE RULES AND REGULATIONS OF THE STATE CORPORATION COMMISSION.

Name of company representative authorized to be in charge of plugging operations:

Orval Bridge Address Box 288, Russell, Kansas

Plugging Contractor Halliburton License No. _____

Address 410 Union Center, Wichita, Kansas

Invoice covering assessment for plugging this well should be sent to:

Name Zenith Drilling Corporation, Inc.

Address 200 West Douglas, Suite 600, Wichita, Kansas 67202

and payment will be guaranteed by applicant or acting agent.

Signed: 
Applicant or Acting Agent

Date: September 19, 1974

WELL LOG 15-163-20540-00-00

COMPANY Zenith Drilling Corporation, Inc.

SEC. 20 T. 6S R. 19W
LOC. NE SE SE

FARM Hamit NO. 1


RIG. NO. 15

TOTAL DEPTH 3612'

COMM. 9-3-74

COMP. 9-10-74

COUNTY Rooks
KANSAS



CONTRACTOR Murfin Drilling Company

CASING

20 10
15 8 5/8" @ 210' w/150 sx
12 6
13 5

ELEVATION

PRODUCTION D & A

FIGURES INDICATE BOTTOM OF FORMATIONS


80	Surface soil & sand
180	Sand - shale
1175	Shale
1400	Shale - sand
1680	Shale - red bed
1710	Anhydrite
2590	Shale
3270	Lime - shale
3612	Lime
3612	TD

RECEIVED
STATE CORPORATION COMMISSION
SEP 25 1974
CONSERVATION DIVISION
Wichita, Kansas

State of Kansas }
County of Sedgwick } ss:

I, James R. Daniels of the Murfin Drilling Company

upon oath state that the above and foregoing is a true and correct copy of the log of the Hamit #1 well.



Subscribed and sworn to before me this 19th day of September 1974

BARBARA COLE, Notary Public

My Commission Expires: My Commission Expires Sept. 5, 1976

James R. Daniels
Barbara Cole
NOTARY PUBLIC

State of Kansas



State Corporation Commission

CONSERVATION DIVISION

(Oil, Gas and Water)

P. O. Box 17027

3830 S. Meridian

WICHITA, KANSAS 67217

September 13, 1974

15-163-20540-00-00

WELL PLUGGING AUTHORITY

Well No.	1
Lease	Hamit
Description	NE SE SE 20-6-19W
County	Rooks
Total Depth	3612'
Plugging Contractor	Murfin Drilling Company


Zenith Drilling Corporation
Suite 600, 200 West Douglas
Wichita, Kansas 67202

Gentlemen:

This is your authority to plug the above subject well in accordance with the Rules and Regulations of the State Corporation Commission.

This authority is void after 90 days from the above date.

Yours very truly,


J. Lewis Brock, Administrator

Mr. W. L. Nichols, P. O. Box 157, Morland, Kansas 67650
is hereby assigned to supervise the plugging of the above named well.