

STATE OF KANSAS
STATE CORPORATION COMMISSION
CONSERVATION DIVISION
200 Colorado Derby Building
Wichita, Kansas 67202

FORM CP-1
Rev. 6/4/84

WELL PLUGGING APPLICATION FORM
(File One Copy)

API NUMBER 15-163-22,985-00-00 (of this well)
(This must be listed; if no API# was issued, please note drilling completion date.)

LEASE OPERATOR Mid-Continent Energy Corp. & Crosswind OPERATORS LICENSE NO. 5205
Petroleum, Inc.

ADDRESS 155 N. Market #200, Wichita, KS 67202 PHONE # (316)-262-5061

LEASE (FARM) Brobst WELL NO. 1 WELL LOCATION C NE SE NW COUNTY Rooks

SEC. 7 TWP. 6S RGE. 19 (E) or (W) TOTAL DEPTH 3656' PLUG BACK TD _____

Check One:

OIL WELL _____ GAS WELL _____ D & A X SWD or INJ WELL _____ DOCKET NO. _____

SURFACE CASING SIZE 8-5/8" SET AT 216' CEMENTED WITH 150 SACKS

CASING SIZE _____ SET AT _____ CEMENTED WITH _____ SACKS

PERFORATED AT _____

CONDITION OF WELL: GOOD _____ POOR _____ CASING LEAK _____ JUNK IN HOLE _____

OPERATOR'S SUGGESTED METHOD OF PLUGGING THIS WELL _____

(If additional space is needed use back of form)

IS WELL LOG ATTACHED TO THIS APPLICATION AS REQUIRED? Yes IS ACO-1 FILED? No
(If not, explain)

DATE AND HOUR PLUGGING IS DESIRED TO BEGIN 3-15-88 @ 1:15 p.m.

PLUGGING OF THIS WELL WILL BE DONE IN ACCORDANCE WITH K.S.A. 55-101 et seq AND THE RULES AND REGULATIONS OF THE STATE CORPORATION COMMISSION.

NAME OF COMPANY REPRESENTATIVE AUTHORIZED TO BE IN CHARGE OF PLUGGING OPERATIONS:

M. R. Halfhill PHONE # (913)-483-5345

ADDRESS P. O. Box 506, Russell, KS 67665-0506

PLUGGING CONTRACTOR Emphasis Oil Operations LICENSE NO. 750

ADDRESS P. O. Box 506, Russell, KS 67665-0506 PHONE # (913)-483-5345

PAYMENT WILL BE GUARANTEED BY OPERATOR OR AGENT SIGNED: _____

(Operator or Agent)

Kyle B. Branum

DATE: 3-15-88

MAR 18 1988
03-18-1988
CONSERVATION DIVISION
Wichita, Kansas

EMPHASIS OIL OPERATIONS

P. O. BOX 506
RUSSELL, KS 67665

15-163-22985-00-00

DRILLERS LOG

OPERATOR: Mid-Continent Energy Corporation
& Crosswind Petroleum, Inc.
155 N. Market #200
Wichita, Kansas 67202

CONTRACTOR: Emphasis Oil Operations
Box 506
Russell, KS 67665

LEASE: Brobst

WELL #1

LOCATION: C NE SE NW
Section 7-6S-19W
Rooks County, Kansas

LOGGERS TOTAL DEPTH: 3649'

ROTARY TOTAL DEPTH: 3656'

COMMENCED: 3/8/88

CASING: 8-5/8" @ 216' w/150 sks cement

ELEVATION: 2101' K.B.

COMPLETED: 3/15/88

STATUS: Dry Hole


DEPTHS & FORMATIONS

(All measurements from K.B.)

Top Soil, Shale & Sand Stks.	221'	Top of Heebner	3284'
Shale	945'	Top of Toronto	3310'
Dakota Sand	995'	Top of Lansing-Kansas City	3325'
Red Bed	1325'	Top of Arbuckle	3579'
Cedar Hill Sand	1405'	R.T.D.	3656'
Top of Topeka	3086'	L.T.D.	3649'

STATE OF KANSAS)
) ss
COUNTY OF RUSSELL)

Kyle B. Branum, of Emphasis Oil Operations, states that the above and foregoing is a true and correct log of the above captioned well, to the best of his knowledge.

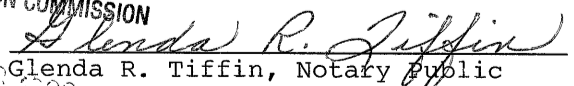

Kyle B. Branum

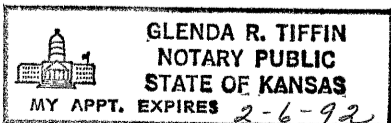
Subscribed and sworn to before me on March 17, 1988.

My commission expires: February 6, 1992.

RECEIVED
STATE CORPORATION COMMISSION

MAR 18 1988


Glenda R. Tiffin, Notary Public



CONSERVATION DIVISION
Wichita, Kansas