

15-163-30340-00-00

STATE OF KANSAS
STATE CORPORATION COMMISSION
CONSERVATION DIVISION
800 BITTING BUILDING
WICHITA, KANSAS

WELL PLUGGING APPLICATION FORM

Well Location 330' N) 330' E) Center Sec. 5 Twp. 6 Rge. 19 (E) (W) West

Field Name (if any) --- County Rooks

Lease (Farm Name) Johnston Well No. 1

Was well log filed with application? Yes If not, explain circumstances and give available date (Use an additional sheet if necessary)

Log attached.

Date and hour plugging is desired to begin Immediately

Plugging of the well will be done in accordance with the Rules and Regulations of the State Corporation Commission, or with the approval of the following exceptions: Explain fully any exceptions desired (Use an additional sheet if necessary)

Name of the person on the lease in charge of well for owner

J.A. Cleverley Address Russell, Kansas

Name of well owner or Acting Agent Cities Service Oil Company

Address Bartlesville, Oklahoma

Invoice covering assessment for plugging this well should be sent to:

Cities Service Oil Co. Address Box 751 - Great Bend, Kansas


and payment will be guaranteed by applicant.

PLUGGING
FILE SE. 5 T. 6 R. 19
BOOK PAGE 24 LINE 18

R. C. Hauber

Operator or Acting Agent

Date Confirming - December 5, 1941.



01-11-1941

WELL RECORD

15-163-30304-00-00

Company Cities Service Oil Co. Well No. 1 Farm Johnston
 Location 330' north & 330' east of Center Sec. 5 T. 6 R. 1
 Elevation 1996 County Hooks State Kansas
 Drig. Comm. November 21, 1940 Contractor Harbar Drilling Company
 Drig. Comp. December 4, 1940 Acid None
 T. D. 3670' Initial Prod. Dry - Flugged and abandoned.

CASING RECORD:

8-5/8" @ 122' cen. 80 sz Incon

FORMATION RECORD:

sand & clay	0-75
sand & shale	175
shale	605
shale & sand	780
sand	875
shale & sand	1065
sand	1265
shells & sand	1345
shale	1400
sand & red bed	1545
anhydrite	1610
shells & shale	1890
lime & shale	2335
lime shells & shale	2395
shale	2420
shale & lime	2485
lime	2500
tough shale & lime	2550
lime & shale	2600
shale	2635
shale & lime	2800
shale	2825
hard shale	2855
shale	2875
lime	2905
lime & shale	2950
shale	2975
broken lime & shale	2989
shale & lime	3075
lime	3095
shale	3110
lime	3125
lime & shale	3205
lime	3450
lime & shale	3487
shale	3514
lime & shale	3589


hard sand	3594
lime & shale	3642
sand & lime	3647
sand	3649
granite	3670

Top Erosional Arbuckle	3516
Top Solid Arbuckle	3589
Top Granite	3649
Total Depth	3670

Slope Test:

250'	00
500'	00
750'	00
1000'	00
1250'	00
1500'	00
1750'	00
2000'	00
2250'	00
2750'	00
3000'	00
3250'	00

PLUGGING
 FILE NO. 5-6-R-19-U
 BOOK PAGE 124 LINE 18





15-163-30340-00-00

STATE OF KANSAS
STATE CORPORATION COMMISSION
CONSERVATION DIVISION
800 BITTING BUILDING
WICHITA, KANSAS

December 9, 1940

IN REPLY PLEASE
REFER TO THIS
SUBJECT

Well No. 1
Farm Johnston
Description SW SW NE 5-6-19W
County Rooks
File 184-18

Harbar Drilling Co.
1015 Central Building
Wichita, Kansas

Dear Sirs:

This letter is your permit to plug
the above subject well, in accordance
with the Rules and Regulations of the
STATE CORPORATION COMMISSION.


Yours very truly,

STATE CORPORATION COMMISSION

T. A. MORGAN, DIRECTOR
CONSERVATION DIVISION

EMH:aa

BY:


E. M. Hager

NOTICE: C. T. Alexander
Great Bend, Kansas
Ruel Durkee,
McPherson, Kansas