


15-163-00219-06-00
15-163-00219-06-00

STATE OF KANSAS
STATE CORPORATION COMMISSION

Give All Information Completely
Make Required Affidavit
Mail or Deliver Report to:
Conservation Division
State Corporation Commission
800 Bitting Building
Wichita, Kansas

WELL PLUGGING RECORD

NORTH



Locate well correctly on above Section Plat

Rocks _____ County. Sec. 20 Twp. 6S Rge. (E) 17 (W)
Location as "NE/CNW $\frac{1}{4}$ SW $\frac{1}{4}$ " or footage from lines SW SW SE
Lease Owner Westgate-Greenland Oil Company
Lease Name Muir Well No. 1
Office Address 1022 Union National Bank Building, Wichita 2, Kansas
Character of Well (completed as Oil, Gas or Dry Hole) dry hole
Date well completed May 7, 1949 19
Application for plugging filed May 12, 1949 (written) 19
Application for plugging approved May 12, 1949 " 19
Plugging commenced May 7, 1949 19
Plugging completed May 7, 1949 19
Reason for abandonment of well or producing formation _____

If a producing well is abandoned, date of last production _____ 19
Was permission obtained from the Conservation Division or its agents before plugging was commenced? yes

Name of Conservation Agent who supervised plugging of this well C. D. Stough
Producing formation _____ Depth to top _____ Bottom _____ Total Depth of Well _____ Feet
Show depth and thickness of all water, oil and gas formations.

OIL, GAS OR WATER RECORDS

CASING RECORD

Formation	Content	From	To	Size	Put In	Pulled Out
Surface		0	173	9 5/8"	173	none

Describe in detail the manner in which the well was plugged, indicating where the mud fluid was placed and the method or methods used in introducing it into the hole. If cement or other plugs were used, state the character of same and depth placed, from _____ feet to _____ feet for each plug set.

Filled hole with heavy mud from 3515 to 170 feet
Set plug at 170 feet and run 20 sacks cement
Filled hole with heavy mud to 30 feet and set plug
Run 10 sacks cement to cellar base

(If additional description is necessary, use BACK of this sheet)

Correspondence regarding this well should be addressed to Westgate-Greenland Oil Company
Address 1022 Union National Bank Building, Wichita 2, Kansas

STATE OF Kansas, COUNTY OF Sedgwick, ss.
G. E. Bitler, Production Supt. (employee of owner) or (owner or operator) of the above-described well, being first duly sworn on oath, says: That I have knowledge of the facts, statements, and matters herein contained and the log of the above-described well as filed and that the same are true and correct. So help me God.

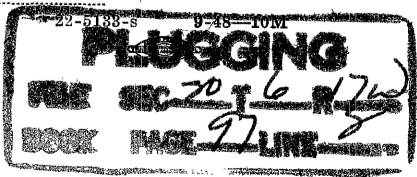
(Signature) *G. E. Bitler*

1022 Union National Bank Building, Wichita 2, Ks
(Address)

SUBSCRIBED AND SWORN to before me this 26th day of May 1949

E. H. Russell
Conservation Div. Notary Public.

My commission expires May 25, 1953



MAY 26 1949 5-26-49
STATE CORPORATION COMMISSION
KANSAS

COMPANY: Westgate Greenland Oil Company
 CONTRACTOR: Jackson Drilling Corporation
 FARM: Muir #1
 LOCATION: SW SW SE Section 20-6S-17W
 Rooks County, Kansas
 ELEVATION: 1938
 COMMENCED: April 26, 1949
 COMPLETED: May 7, 1949

0	to	40	Surface clay & lime
40	to	100	Clay & sand
100	to	540	Shale
540	to	565	Sand w/pyrite
565	to	620	Shale
620	to	735	Sand w/shale
735	to	860	pyritic shale
860	to	1060	Sand
1060	to	1368	Red bed
1368	to	1405	Anhydrite
1405	to	1915	Shale & shells
1915	to	2340	Lime & shale
2340	to	2400	Lime
2400	to	2510	Shale
2510	to	2625	Lime & shale
2625	to	2675	Shale
2675	to	2700	Lime
2700	to	2735	Shale & shells
2735	to	2835	Shale
2835	to	2985	Lime & shale
2985	to	3045	Shale
3045	to	3083	Lime & shale
3083	to	3119	Shale
3119	to	3350	Lime
3350	to	3365	Lime & shale
3365	to	3402	Conglomerate
3402	to	3465	Shale
3465	to	3515	Arbuckle
		3515 T.D.	

9 5/8" - 40# casing set at 173 feet. Cemented with 175 sacks cement.

Top Arbuckle - 3463

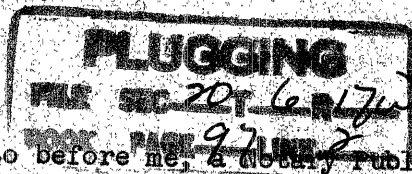
Dry and Abandoned

Measurements taken from top of derrick floor.

C E R T I F I C A T E

I, Clare A. Stewart, do hereby certify that the above and foregoing is a true and correct copy of log of the Muir #1, Section 20-6S-17W, Rooks County, Kansas, as reflected by files of the Jackson Drilling Corporation.

Clare A. Stewart
 Clare A. Stewart



Subscribed and sworn to before me, a Notary Public, within and for Johnson County, Kansas, this 18th day of May, 1949.

Dorothy J. Wilson
 Dorothy J. Wilson