

STATE OF KANSAS  
STATE CORPORATION COMMISSION  
CONSERVATION DIVISION  
200 Colorado Derby Building  
Wichita, Kansas 67202

Rev. 12/14/82  
FORM CP-1

WELL PLUGGING APPLICATION FORM  
File One Copy

API NUMBER 15-163-22,240-00-00 (of this well)  
(This must be listed; if no API# was issued, please note drilling completion date.)

LEASE OPERATOR DaMar Resources, Inc. OPERATORS LICENSE NO. 9067

ADDRESS P. O. Box 70, Hays, KS, 67601 PHONE # (913)625-0020

LEASE (FARM NAME) Hammond WELL NO. 1

WELL LOCATION SE NE SW SEC. 35 TWP. 6S RGE. 19 (H) or (W)

COUNTY Rooks TOTAL DEPTH 3560' FIELD NAME \_\_\_\_\_

check one:

OIL WELL \_\_\_\_\_ GAS WELL \_\_\_\_\_ INPUT WELL \_\_\_\_\_ SWD WELL \_\_\_\_\_ D&A \_\_\_\_\_ XXX \_\_\_\_\_

IS WELL LOG ATTACHED TO THIS APPLICATION AS REQUIRED? Yes. IS ACO-1 FILED? No.  
(If not, explain)

DATE AND HOUR PLUGGING IS DESIRED TO BEGIN 6:30 p.m. 12/23/83

PLUGGING OF THIS WELL WILL BE DONE IN ACCORDANCE WITH K.S.A. 55-128 OF THE RULES AND REGULATIONS OF THE STATE CORPORATION COMMISSION.

NAME OF COMPANY REPRESENTATIVE AUTHORIZED TO BE IN CHARGE OF PLUGGING OPERATIONS:

Ron Burton ADDRESS P. O. Box 506, Russell, KS 67665

PHONE # (913) 483-5345

PLUGGING CONTRACTOR Emphasis Oil Operations LICENSE NO. 750

ADDRESS P. O. Box 506, Russell, KS 67665 PHONE # (913) 483-5345

INVOICE COVERING ASSESSMENT FOR PLUGGING THIS WELL SHOULD BE SENT TO:

NAME DaMar Resources, Inc.

ADDRESS P. O. Box 70, Hays, KS 67601 PHONE # (913) 625-0020

AND PAYMENT WILL BE GUARANTEED BY APPLICANT OR ACTING AGENT.

SIGNED: Joe K. Brown  
(Applicant or Acting Agent)

DATE: 12/23/83

RECEIVED  
STATE CORPORATION COMMISSION  
01-03-1984  
JAN 03 1984  
CONSERVATION DIVISION  
Wichita, Kansas

15-163-22240-00-00

EMPHASIS OIL OPERATIONS

P. O. Box 506  
Russell, KS 67665

DRILLERS LOG

OPERATOR: DaMar Resources, Inc.  
P. O. Box 70  
Hays, KS 67601

CONTRACTOR: Emphasis Oil Operations  
P. O. Box 506  
Russell, KS 67665

LEASE: Hammond WELL: #1

LOCATION: SE NE SW  
Section 35-6S-19W  
Rooks County, KS

Rotary Total Depth: 3560'

Log Total Depth: 3561'

Commenced: 12/13/83

Casing: 8 5/8" @ 256' with 150 sks cement

Elevation:

Date Completed: 12/24/83

Status: Dry Hole


DEPTHS & FORMATIONS

(All Measurements From K.B.)

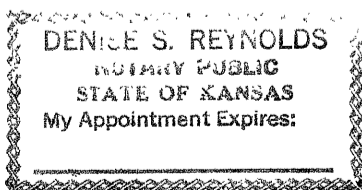
Top Soil & Sand	40'	Shale	2953'
Sand & Shale	263'	Lime & Shale	3260'
Shale	1508'	Lime (R.T.D.)	3560'
Anhydrite	1539'		


STATE OF KANSAS )  
                          ) ss:  
COUNTY OF RUSSELL)

Joe K. Branum, of Emphasis Oil Operations, states that the above and foregoing is a true and correct log of the above captioned well, to the best of his knowledge.

  
\_\_\_\_\_  
Joe K. Branum

Subscribed and sworn to before me this 30th day of December, 1983.  
My Commission Expires: February 13th, 1985.



  
\_\_\_\_\_  
Notary Public

RECEIVED  
STATE CORPORATION COMMISSION

JAN 03 1984

CONSERVATION DIVISION  
Wichita, Kansas