

15-163-20281-00-00

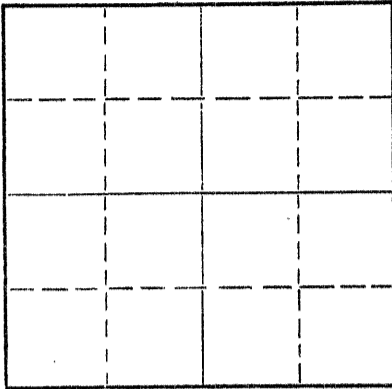
STATE OF KANSAS
STATE CORPORATION COMMISSION

Form CP-4

WELL PLUGGING RECORD

Give All Information Completely
Make Required Affidavit
Mail or Deliver Report to:
Conservation Division
State Corporation Commission
212 No. Market
Wichita, Kansas 67202

NORTH



Locate well correctly on above
Section Plat

Rooks County, Sec. 32 Twp. 6 Rge. 20 (E) W (W)
Location as "NE/CNW/SW" or footage from lines NE SE SE
Lease Owner Leo J. Dreiling Oil Company
Lease Name Davis Well No. 1
Office Address Route 2, Victoria, Kansas 67671
Character of Well (completed as Oil, Gas or Dry Hole) Dry Hole
Date well completed 10-4 1969
Application for plugging filed 10-4 1969
Application for plugging approved 10-4 1969
Plugging commenced 10-4 1969
Plugging completed 10-4 1969
Reason for abandonment of well or producing formation Dry Hole

If a producing well is abandoned, date of last production 19
Was permission obtained from the Conservation Division or its agents before plugging was commenced? Yes

Name of Conservation Agent who supervised plugging of this well W. L. Nichols
Producing formation Depth to top Bottom Total Depth of Well Feet
Show depth and thickness of all water, oil and gas formations.

OIL, GAS OR WATER RECORDS

CASING RECORD

FORMATION	CONTENT	FROM	TO	SIZE	PUT IN	PULLED OUT
SURFACE PIPE				8 5/8"	216'	

Describe in detail the manner in which the well was plugged, indicating where the mud fluid was placed and the method or methods used in introducing it into the hole. If cement or other plugs were used, state the character of same and depth placed, from feet to feet for each plug set.

1st. plug was set @ 800' with 70 sacks cement
2nd. plug was set @ 210' with 20 sack cement
3rd. plug was set @ 40' with 10 sacks cement
Cementing to bottom of cellar

RECEIVED
STATE CORPORATION COMMISSION
OCT 8 1969
CONSERVATION DIVISION
Wichita, Kansas

10-8-69

(If additional description is necessary, use BACK of this sheet)

Name of Plugging Contractor L. J. Dreiling & Sons, Inc.
Address Route 2, Victoria, Kansas 67671

STATE OF KANSAS, COUNTY OF ELLIS, ss.

I, Leo F. Dreiling (employee of owner) or (owner or operator) of the above-described well, being first duly sworn on oath, says: That I have knowledge of the facts, statements, and matters herein contained and the log of the above-described well as filed and that the same are true and correct. So help me God.

(Signature) Leo F. Dreiling


LEO F. DREILING, ROUTE 2, VICTORIA, KANSAS 67671
(Address)

SUBSCRIBED AND SWORN TO before me this 6th day of October, 19 69

My commission expires September 19, 1970

JOSEPH A. HESS

Notary Public.



15-163-20251-06-00

L. J. DREILING AND SONS, INC.

Victoria, Kansas 67671

WELL LOG

Company	Leo J. Dreiling Oil Company Victoria, Kansas 67671	Sec. 32	Twp. 6	Rng. 20
Farm	Davis	No.	1	
Total Depth	3695'	Location	NE SE SE	
Comm.	9-26-69	Comp.	10-4-69	
Contractor	L. J. Dreiling & Sons, Inc. Victoria, Kansas 67671	Elevation:	2198'	K. B.
			2195'	D. F.
			2193'	G. R.
	Casing Record	Cement Record	Production: D & A	
	216' - 8 5/8"	150 sacks cement		

Figures Indicate Bottom of Formations

0'	40'	Surface Soil & Sand
40'	120'	Sand & Clay
120'	1030'	Shale
1030'	1290'	Shale & Sand Streaks
1290'	1510'	Sand
1510'	1788'	Redbed
1788'	1818'	Anhy.
1818'	1825'	Anhy.
1825'	2160'	Shale
2160'	3262'	Shale & Lime
3262'	3654'	Lime
3654'	3665'	Arbuckle
3665'	3695'	Lime
3695'	T.D.	


STATE OF KANSAS)
)ss
 COUNTY OF ELLIS)

I, Leo F. Dreiling, of the L. J. Dreiling & Sons, Inc., upon oath states that the above and foregoing is a true and correct copy from the Daily Drilling Report from your Davis #1.

Leo F. Dreiling
 LEO F. DREILING

Subscribed and sworn to before me this 6th day of October 1969.

Joseph A. Hess
 JOSEPH A. HESS NOTARY PUBLIC



My commission expires: September 19, 1970