


Give All Information Completely  
Make Required Affidavit  
Mail or Deliver Report to:  
Conservation Division  
State Corporation Commission  
800 Bitting Building  
Wichita, Kansas

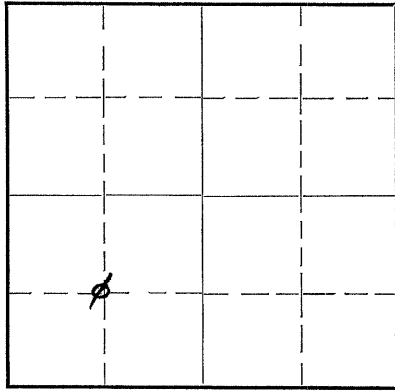
15-163-03935-00-00

OR  
FORMATION PLUGGING RECORD



Strike out upper line when reporting plugging of formations.

NORTH



Locate well correctly on above Section Plat

Rooks County. Sec. 34 Twp. 6 S. Rge. 19 (W)

Location as "NE $\frac{1}{4}$ NW $\frac{1}{4}$ SW $\frac{1}{4}$ " or footage from lines. C SW $\frac{1}{4}$

Lease Owner. Power Oil Company

Lease Name. A. C. Hammond

Well No. 1

Office Address.

Character of Well (Completed as Oil, Gas or Dry Hole) Dry Hole

Date, well completed. 8 - 6 - 1938

Application for plugging filed. 8 - 5 - 1938

Application for plugging approved. 8 - 5 - 1938

Plugging Commenced. 8 - 6 - 1938

Plugging Completed. 8 - 6 - 1938

Reason for abandonment of well or producing formation Dry Hole

If a producing well is abandoned, date of last production. 1938

Was permission obtained from the Conservation Division or its agents before plugging was commenced? Yes

Name of Conservation Agent who supervised plugging of this well. Mr. Edd Shield

Producing formation. Depth to top. Bottom. Total Depth of Well. 3725 Feet.

Show depth and thickness of all water, oil and gas formations.

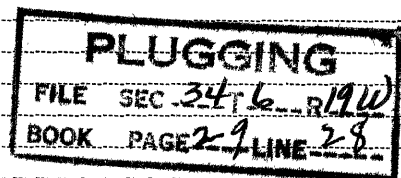
OIL, GAS OR WATER RECORDS

CASING RECORD

Formation	Content	From	To	Size	Put In	Pulled Out
Neva Lime stone		2520		13"	193'	None
Topeka		3030				
Lansing & K. C.		3270				
Penn. Cong.		3552	3559			
Top of Arbuckle		3560				

Describe in detail the manner in which the well was plugged, indicating where the mud fluid was placed and the method or methods used in introducing it into the hole. If cement or other plugs were used, state the character of same and depth placed, from \_\_\_\_\_ feet to \_\_\_\_\_ feet for each plug set.

Filled hole with heavy mud from bottom to 200 ft. Drove wood plug at 200 ft. and put in 15 sacks of cement. Filled with heavy mud to 90 ft. put in bridge and plug at 90 ft. and dumped 15 sacks of cement. Filled to top of pipe with mud and welded a metal plate on top of the surface pipe.



(If additional description is necessary, use BACK of this sheet)

Correspondence regarding this well should be addressed to C. L. Barrett  
Address. Box 408, Burrton, Kansas

STATE OF Kansas COUNTY OF Reno, ss.

C. L. Barrett

(employee of owner) or (owner) of the above-described well,

being first duly sworn on oath, says: That I have knowledge of the facts, statements, and matters herein contained and the log of the above-described well as filed and that the same are true and correct. So help me God.

(Signature) C. L. Barrett

Box 408 Burrton Kans (Address)

SUBSCRIBED AND SWORN TO before me this 10 day of August, 1938

My commission expires 4/20/42