

STATE OF KANSAS
STATE CORPORATION COMMISSION
CONSERVATION DIVISION
200 Colorado Derby Building
Wichita, Kansas 67202

FORM CP-1
Rev. 6/4/84

WELL PLUGGING APPLICATION FORM
(File One Copy)

API NUMBER 15-163-22,975-00-00 (of this well)
(This must be listed; if no API# was issued, please note drilling completion date.)

LEASE OPERATOR Advantage Resources, Inc. OPERATORS LICENSE NO. 6926

ADDRESS 1775 Sherman St. #1375, Denver, CO 80203 PHONE # (303)-831-1912

LEASE (FARM) Earl Buss WELL NO. 430 WELL LOCATION NW NW NW COUNTY Barber

SEC. 30 TWP. 6S RGE. 19 (~~E~~)~~or~~ (W) TOTAL DEPTH 3665' PLUG BACK TD _____

Check One:

OIL WELL _____ GAS WELL _____ D & A X SWD or INJ WELL _____ DOCKET NO. _____

SURFACE CASING SIZE 8-5/8" SET AT 233' CEMENTED WITH 165 SACKS

CASING SIZE _____ SET AT _____ CEMENTED WITH _____ SACKS

PERFORATED AT _____

CONDITION OF WELL: GOOD _____ POOR _____ CASING LEAK _____ JUNK IN HOLE _____

OPERATOR'S SUGGESTED METHOD OF PLUGGING THIS WELL _____

(If additional space is needed use back of form)

IS WELL LOG ATTACHED TO THIS APPLICATION AS REQUIRED? Yes IS ACO-1 FILED? No
(If not, explain)

DATE AND HOUR PLUGGING IS DESIRED TO BEGIN 3:00 p.m. on 12-22-87

PLUGGING OF THIS WELL WILL BE DONE IN ACCORDANCE WITH K.S.A. 55-101 et seq AND THE RULES AND REGULATIONS OF THE STATE CORPORATION COMMISSION.

NAME OF COMPANY REPRESENTATIVE AUTHORIZED TO BE IN CHARGE OF PLUGGING OPERATIONS M. R. Halfhill

M. R. Halfhill PHONE # (913)-483-5345

ADDRESS P. O. Box 506, Russell, KS 67665-0506

PLUGGING CONTRACTOR Emphasis Oil Operations LICENSE NO. 750

ADDRESS P. O. Box 506, Russell, KS 67665-0506 PHONE # (913)-483-5345

PAYMENT WILL BE GUARANTEED BY OPERATOR OR AGENT SIGNED: Kyle B. Branum
(Operator or Agent)

DATE: 12-22-87

15-1103-22975-00-00

EMPHASIS OIL OPERATIONS

P. O. BOX 506
RUSSELL, KS 67665

DRILLERS LOG

OPERATOR: Advantage Resources, Inc.
1775 Sherman Street, Suite 1375
Denver, Colorado 80203

CONTRACTOR: Emphasis Oil Operations
Box 506
Russell, KS 67665

LEASE: Earl Buss

WELL # ¹~~A~~30

LOCATION: NW NW NW ³⁰~~20~~ ¹⁹~~20~~
Section ~~30~~-6S-~~19~~W
~~Barber County~~, Kansas

LOGGER TOTAL DEPTH: 3664'

ROTARY TOTAL DEPTH: 3665'

COMMENCED: 12/17/87

CASING: 8-5/8" @ 233' w/165 sks cement

ELEVATION: 2110' K.B.

COMPLETED: 12/22/87

STATUS: Dry Hole


DEPTHS & FORMATIONS

(All measurements from K.B.)

Top Soil & Sand Stks.	100'	Anhydrite	1720'
Blue Shale	686'	Topeka	3317'
Dakota Sand	755'	Heebner	3338'
Red Bed	1188'	Lansing-Kansas City	3353'
Cedar Hills	1417'	Arbuckle	3632'
Red Bed	1687'	R.T.D.	3665'

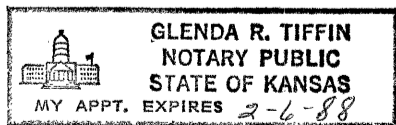
STATE OF KANSAS)
) ss
COUNTY OF RUSSELL)


Kyle B. Branum, of Emphasis Oil Operations, states that the above and foregoing is a true and correct log of the above captioned well, to the best of his knowledge.


Kyle B. Branum

Subscribed and sworn to before me on December 23, 1987.

My commission expires: February 6, 1988.




Glenda R. Tiffin, Notary Public
RECEIVED
STATE OF KANSAS COMMISSION
DEC 28 1987

CONSERVATION DIVISION
Wichita, Kansas