

STATE OF KANSAS
STATE CORPORATION COMMISSION
CONSERVATION DIVISION
245 North Water
WICHITA, KANSAS 67202

Rev. 6-3-74
FORM CP-1

WELL PLUGGING APPLICATION FORM
File One Copy

API Number 15 - 163 - 20,960 - 00-00 (of this well)
Lease Owner Cinco Exploration Company
Address Box 3723 Victoria, Texas 77901
Lease (Farm Name) Fleming Well No. #1-26
Well Location C SW NW Sec. 26 Twp. 6S Rge. (E) 19 (W)
County Rooks Total Depth 3605' Field Name
Oil Well Gas Well Input Well SWD Well Rotary D & A X
Well Log attached with this application as required yes
Date and hour plugging is desired to begin August 24, 1979 10:00 A.M.

PLUGGING OF THIS WELL WILL BE DONE IN ACCORDANCE WITH K.S.A. 55-128 OF THE RULES AND REGULATIONS OF THE STATE CORPORATION COMMISSION.

Name of company representative authorized to be in charge of plugging operations:

Address

Plugging Contractor Pioneer Drilling Company, Inc. License No.


Address 308 West Mill Plainville, Kansas 67663

Invoice covering assessment for plugging this well should be sent to

Name Cinco Exploration Company

Address Box 3723 Victoria, Texas 77901

and payment will be guaranteed by applicant or acting agent.

Signed: 
Applicant or Acting Agent
MELVIN KLOTZMAN - Petroleum Consultant
Date: 9-5-79

RECEIVED
STATE CORPORATION COMMISSION
09 10 1979
SEP 10 1979
CONSERVATION DIVISION
Wichita, Kansas

15-163-20960-00+00

RECEIVED
STATE CORPORATION COMMISSION

AUG 31 1979
08-831-1979
CONSERVATION DIVISION
Wichita, Kansas

WELL LOG

OPERATOR: Cinco Exploration Company

WELL NAME: Fleming #1-26 LOCATION: C SW NW 26-6S-19W

COUNTY: Rooks STATE: Kansas

WELL COMMENCED: August 15, 1979 WELL COMPLETED: August 24, 1979

ELEVATION: 2065' K.B. TOTAL DEPTH: 3605'

PRODUCTION: D & A RIG NO: #1

CASING - 8-5/8": 200.36' of 28# cemented with 190 sxs 60-40 poz 2% gel 3% cc
5-1/2": none

ALL MEASUREMENTS TAKEN FROM THE TOP OF ROTARY BUSHING:

FROM	TO	FORMATION	DEVIATION FROM VERTICAL	REMARKS:
0'	73'	sands and shales		
73'	210'		210' - 3/4 degree	
210'	897'	shales and sands		
897'	1526'	shale and sand	1526' - 1 1/2 degrees	
1526'	1614'	shale		
1614'	1648'	Anhydrite		
1648'	1980'	shale and lime		
1980'	2100'	shales and shells		
2100'	2265'	shale and lime		
2265'	2422'	lime	2422' - 1 degree	
2422'	2615'	shales and limes		
2615'	2795'	lime and shale		
2795'	2945'	shales and limes		
2945'	3114'	shale and lime		
3114'	3230'	lime and shale		
3230'	3300'			
3300'	3343'	lime and shale		
3343'	3370'	lime and shale	3370' - 1/2 degree	
3370'	3405'			
3405'	3455'			
3455'	3480'			
3480'	3560'	lime		
3560'	3581'			
3581'	3605'	lime		
3605'	RTD			

STATE OF KANSAS
COUNTY OF

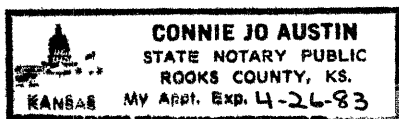
The undersigned hereby certifies that to the best of his knowledge and belief, the above facts are true and correct

PIONEER DRILLING CO., INC.

By Raymond A. Comman

SUBSCRIBED AND SWORN TO, BEFORE ME, This 30th day of Aug., 1979.

Connie Jo Austin
- NOTARY PUBLIC



State of Kansas



15-163-20960-00-00

State Corporation Commission

CONSERVATION DIVISION

(Oil, Gas and Water)
245 North Water
WICHITA, KANSAS 67202
Telephone (316) 263-3238

August 29, 1979

WELL PLUGGING AUTHORITY

Well No.	1
Lease	Fleming
Description	C SW NW Sec. 26-68-19W
County	Rooks
Total Depth	3605
Plugging Contractor	Pioneer Drilling Co., Inc.


Cinco Explorations
P.O. Box 3723
Victoria, Texas 77901

Gentlemen:

This is your authority to plug the above subject well in accordance with the Rules and Regulations of the State Corporation Commission.

This authority is void after 90 days from the above date.

Yours very truly,


J. Lewis Brock, Administrator

Mr. Marion Schmidt, 2104 Canterbury Road, Hays, Kansas 67601
is hereby assigned to supervise the plugging of the above
named well.