

STATE OF KANSAS
STATE CORPORATION COMMISSION
CONSERVATION DIVISION
245 North Water
WICHITA, KANSAS 67202

Rev. 6-3-74
FORM CP-1

WELL PLUGGING APPLICATION FORM
File One Copy

RECEIVED
STATE CORPORATION COMMISSION
AUG 16 1977
8-16-77
CONSERVATION DIVISION
Wichita, Kansas

API Number 15 1905-20937-0000 (of this well)
Lease Owner Tomlinson Oil Company
Address 200 W. Douglas, Suite 1030, Wichita, Ks 67202
Lease (Farm Name) WORCHESTER worcester Well No. 1
Well Location C NW SW Sec. 18 Twp. 6s Rge. XX 21 (W)
County Graham Total Depth 3900' Field Name _____
Oil Well _____ Gas Well _____ Input Well _____ SWD Well _____ Rotary D & A X
Well Log attached with this application as required Yes
Date and hour plugging is desired to begin 5:00 p.m., 8/5/77


PLUGGING OF THIS WELL WILL BE DONE IN ACCORDANCE WITH K.S.A. 55-128 OF THE RULES AND REGULATIONS OF THE STATE CORPORATION COMMISSION.

Name of company representative authorized to be in charge of plugging operations:
Leo Swords Address 400 So. VanHouten, Russell, Ks

Plugging Contractor Sun Oilwell Cmtg License No. _____
Address Box 169, Great Bend, Ks

Invoice covering assessment for plugging this well should be sent to:
Name Tomlinson Oil Company
Address as above

and payment will be guaranteed by applicant or acting agent.

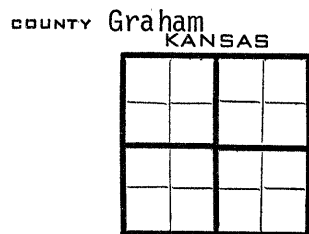
Signed: 
Applicant or Acting Agent
Wm. S. Shropshire, Asst. Gen. Mgr.
Date: August 15, 1977

WELL LOG 15-065-20937-00-00

COMPANY Tomlinson Oil
Worcester
FARM WORCHESTER NO. 1

SEC. 18 T. 6S R. 21W
LOC. C NW SW

RIG. NO. 7
TOTAL DEPTH 3900'
COMM. 7/28/77 COMP. 8/5/77



CONTRACTOR Murfin Drilling

CASING
20 10
15 8 5/8" @ 242' w/200 sx
12 6
13 5

ELEVATION 2335'
PRODUCTION D&A

FIGURES INDICATE BOTTOM OF FORMATIONS

190 surf soil, sand & rock
242 blue shale
1065 shale & sandy clay
1997 shale, sand
3664 lime, shale
3664 lime
3845 lime, shale
3855 lime
3895 lime, shale
3900 lime
3900 RTD


RECEIVED
STATE CORPORATION COMMISSION
AUG 16 1977
8-16-77
CONSERVATION DIVISION
Wichita, Kansas

State of Kansas }
County of Sedgwick } ss:

I, Wm. S. Shropshire of the Murfin Drilling Company

upon oath state that the above and foregoing is a true and correct copy of the log of the Worcester #1 well.

Subscribed and sworn to before me this 15th day of August 19 77



JOLENE S. FRISBIE, STATE NOTARY PUBLIC
My Commission Expires: March 13, 1979

Jolene S. Frisbie
NOTARY PUBLIC



State Corporation Commission

CONSERVATION DIVISION

(Oil, Gas and Water)
245 North Water
WICHITA, KANSAS 67202

August 11, 1977

WELL PLUGGING AUTHORITY

Well No.	1
Lease	Worcester
Description	C NW SW Sec. 18-6-21W
County	Graham
Total Depth	3900
Plugging Contractor	Murfin Drilling Co.

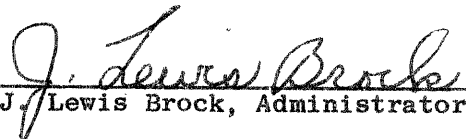
Tomlinson Oil Co., Inc.
Suite 1030, 200 West Douglas
Wichita, Kansas 67202

Gentlemen:

This is your authority to plug the above subject well in accordance with the Rules and Regulations of the State Corporation Commission.

This authority is void after 90 days from the above date.

Yours very truly,


J. Lewis Brock, Administrator

Mr. ~~Gilbert Balthazor, P.O. Box 9, Route #1, Falco, Kansas 67657~~
is hereby assigned to supervise the plugging of the above
named well.