

For KCC Use:  
Effective Date: 4-2-05  
District #: 4  
SGA?  Yes  No

KANSAS CORPORATION COMMISSION  
OIL & GAS CONSERVATION DIVISION  
**NOTICE OF INTENT TO DRILL**

Form C-1  
December 2002  
Form must be Typed  
Form must be Signed  
All blanks must be Filled

Must be approved by KCC five (5) days prior to commencing well

Expected Spud Date 3 28 05  
month day year

OPERATOR: License# 6861  
Name: RON'S OIL OPERATIONS, INC  
Address: 1889 200TH AVE  
City/State/Zip: PENOKEE KS 67659  
Contact Person: RON NICKELSON  
Phone: 785-421-2409

RECEIVED

MAR 25 2005

KCC WICHITA

CONTRACTOR: License# 33237  
Name: ANDERSON DRILLING

| Well Drilled For:                            | Well Class:                       | Type Equipment:                               |
|--|-----------------------------------|---|
| <input checked="" type="checkbox"/> Oil      | <input type="checkbox"/> Enh Rec  | <input checked="" type="checkbox"/> Infield   |
| <input type="checkbox"/> Gas                 | <input type="checkbox"/> Storage  | <input checked="" type="checkbox"/> Pool Ext. |
| <input type="checkbox"/> OWWO                | <input type="checkbox"/> Disposal | <input type="checkbox"/> Wildcat              |
| <input type="checkbox"/> Seismic; # of Holes | <input type="checkbox"/> Other    | <input type="checkbox"/> Cable                |
| <input type="checkbox"/> Other               |                                   |   |

If OWWO: old well information as follows:

Operator: \_\_\_\_\_  
Well Name: \_\_\_\_\_  
Original Completion Date: \_\_\_\_\_ Original Total Depth: \_\_\_\_\_

Directional, Deviated or Horizontal wellbore?  Yes  No

If Yes, true vertical depth: \_\_\_\_\_

Bottom Hole Location: \_\_\_\_\_

KCC DKT #: \_\_\_\_\_

Spot  
NW - NE - NE Sec. 7 Twp. 13 S. R. 20  East  West  
450 feet from  N /  S Line of Section  
1000 feet from  E /  W Line of Section  
Is SECTION  Regular  Irregular?

(Note: Locate well on the Section Plat on reverse side)

County: ELLIS

Lease Name: BITTLE Well #: 1

Field Name: N/A Ellis SE

Is this a Prorated / Spaced Field?  Yes  No

Target Formation(s): ARBUCKLE

Nearest Lease or unit boundary: 450

Ground Surface Elevation: 2153 feet MSL

Water well within one-quarter mile:  Yes  No

Public water supply well within one mile:  Yes  No

Depth to bottom of fresh water: N/A 180

Depth to bottom of usable water: N/A 800

Surface Pipe by Alternate:  1  2

Length of Surface Pipe Planned to be set: 200'

Length of Conductor Pipe required: NONE

Projected Total Depth: 3800

Formation at Total Depth: ARBUCKLE

Water Source for Drilling Operations:

Well  Farm Pond Other \_\_\_\_\_

DWR Permit #: \_\_\_\_\_

(Note: Apply for Permit with DWR )

Will Cores be taken?  Yes  No

If Yes, proposed zone: \_\_\_\_\_

**AFFIDAVIT**

The undersigned hereby affirms that the drilling, completion and eventual plugging of this well will comply with K.S.A. 55 et. seq.

It is agreed that the following minimum requirements will be met:

1. Notify the appropriate district office **prior** to spudding of well;
2. A copy of the approved notice of intent to drill **shall be** posted on each drilling rig;
3. The minimum amount of surface pipe as specified below **shall be set** by circulating cement to the top; in all cases surface pipe **shall be set** through all unconsolidated materials plus a minimum of 20 feet into the underlying formation.
4. If the well is dry hole, an agreement between the operator and the district office on plug length and placement is necessary **prior to plugging**;
5. The appropriate district office will be notified before well is either plugged or production casing is cemented in;
6. If an ALTERNATE II COMPLETION, production pipe shall be cemented from below any usable water to surface within **120 days** of spud date.  
Or pursuant to Appendix "B" - Eastern Kansas surface casing order #133,891-C, which applies to the KCC District 3 area, alternate ii cementing must be completed within 30 days of the spud date or the well shall be plugged. **In all cases, NOTIFY district office** prior to any cementing.

I hereby certify that the statements made herein are true and to the best of my knowledge and belief.

Date: 3-15-05 Signature of Operator or Agent: Andy Anderson Title: CONTRACTOR

**For KCC Use ONLY**  
API # 15 - 051-25402-00-00  
Conductor pipe required NONE feet  
Minimum surface pipe required 200 feet per Alt. ⓐ  
Approved by: RJP 3-28-05  
This authorization expires: 9-28-05  
(This authorization void if drilling not started within 6 months of effective date.)  
Spud date: \_\_\_\_\_ Agent: \_\_\_\_\_

**Remember to:**

- File Drill Pit Application (form CDP-1) with Intent to Drill;
- File Completion Form ACO-1 within 120 days of spud date;
- File acreage attribution plat according to field proration orders;
- Notify appropriate district office 48 hours prior to workover or re-entry;
- Submit plugging report (CP-4) after plugging is completed;
- Obtain written approval before disposing or injecting salt water.
- If this permit has expired (See: authorized expiration date) please check the box below and return to the address below.

Well Not Drilled - Permit Expired

Signature of Operator or Agent: \_\_\_\_\_

Date: \_\_\_\_\_

Mail to: KCC - Conservation Division, 130 S. Market - Room 2078, Wichita, Kansas 67202

MAR 17 2005  
KCC WICHITA

7  
13  
2005

**IN ALL CASES PLOT THE INTENDED WELL ON THE PLAT BELOW**

*Plat of acreage attributable to a well in a prorated or spaced field*

**If the intended well is in a prorated or spaced field, please fully complete this side of the form.** If the intended well is in a prorated or spaced field complete the plat below showing that the well will be properly located in relationship to other wells producing from the common source of supply. Please show all the wells and within 1 mile of the boundaries of the proposed acreage attribution unit for gas wells and within 1/2 mile of the boundaries of the proposed acreage attribution unit for oil wells.

API No. 15 - \_\_\_\_\_  
 Operator: RON'S OIL OPERATIONS, INC  
 Lease: BITTLE  
 Well Number: 1  
 Field: N/A

Location of Well: County: ELLIS  
450 feet from  N /  S Line of Section  
1000 feet from  E /  W Line of Section  
 Sec. 7 Twp. 13 S. R. 20  East  West

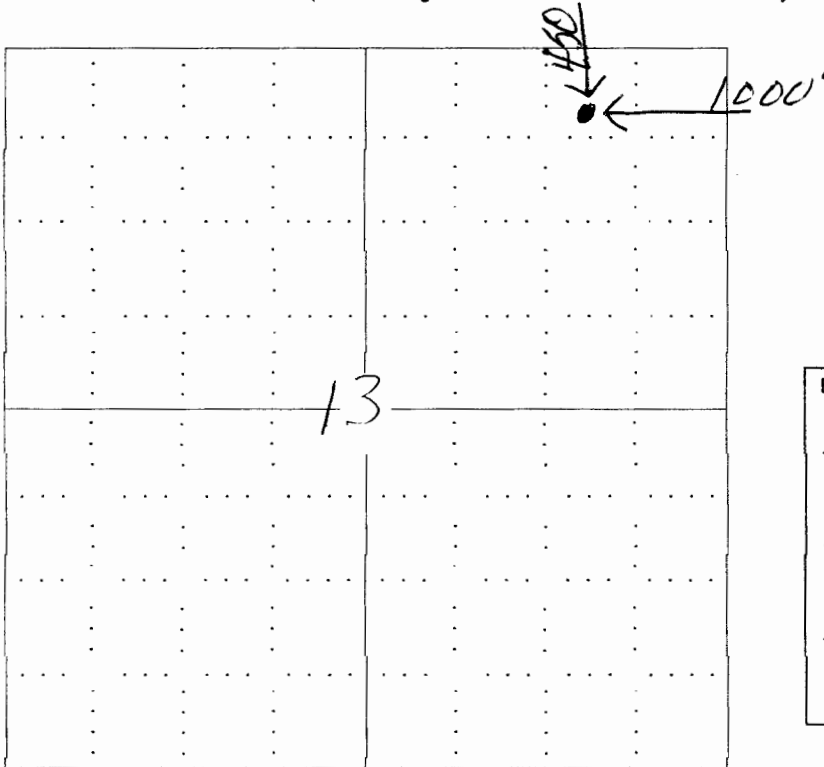
Number of Acres attributable to well: \_\_\_\_\_  
 QTR / QTR / QTR of acreage: NW - NE - NE

Is Section:  Regular or  Irregular

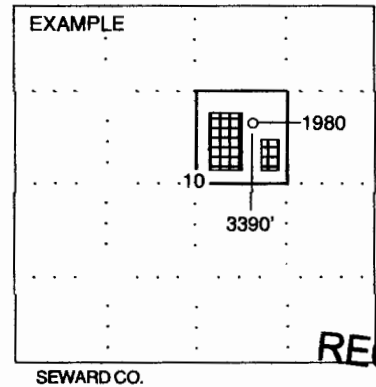
**If Section is Irregular, locate well from nearest corner boundary.**  
 Section corner used:  NE  NW  SE  SW

**PLAT**

*(Show location of the well and shade attributable acreage for prorated or spaced wells.)  
 (Show footage to the nearest lease or unit boundary line.)*



RECEIVED  
 MAR 25 2005  
 KCC WICHITA



SEWARD CO.

RECEIVED  
 MAR 17 2005  
 KCC WICHITA

**NOTE: In all cases locate the spot of the proposed drilling location.**

**In plotting the proposed location of the well, you must show:**

1. The manner in which you are using the depicted plat by identifying section lines, i.e. 1 section, 1 section with 8 surrounding sections, 4 sections, etc.
2. The distance of the proposed drilling location from the section's south / north and east / west.
3. The distance to the nearest lease or unit boundary line.
4. If proposed location is located within a prorated or spaced field a certificate of acreage attribution plat must be attached: (C0-7 for oil wells; CG-8 for gas wells).



# KANSAS

CORPORATION COMMISSION

KATHLEEN SEBELIUS, GOVERNOR  
BRIAN J. MOLINE, CHAIR  
ROBERT E. KREHBIEL, COMMISSIONER  
MICHAEL C. MOFFET, COMMISSIONER

March 25, 2005

Mr. Ron Nickelson  
Ron's Oil Operations, Inc.  
1889 200<sup>th</sup> Ave  
Penokee, KS 67659

RE: Drilling Pit Application  
Bittle Lease Well No. 1  
NE/4 Sec. 07-13S-20W  
Ellis County, Kansas

Dear Mr. Nickelson:


District staff has inspected the above referenced location and has determined that the reserve pit shall be constructed **without slots**, the bottom shall be flat and reasonably level, and the free fluids must be removed. The fluids are to be removed from the reserve pit as soon as practical after drilling operations have ceased. **Please keep all pits away from any draws.**

**If production casing is set all completion fluids shall be removed on a daily basis.**

The fluids should be taken to an authorized disposal well. Please call the District Office at (785) 625-0550 when the fluids have been removed. Also, please file the enclosed CDP-5 form, Surface Pond Waste Transfer, within 30 days of fluid removal.

**A copy of this letter should be posted in the doghouse along with the approved Intent to Drill.** If you have any questions or concerns please feel free to contact the undersigned at the above address.

Sincerely,



Kathy Haynes  
Environmental Protection and Remediation Department

cc: H Deines