


STATE OF KANSAS
 STATE CORPORATION COMMISSION
 Give All Information Completely
 Make Required Affidavit
 Mail or Deliver Report to:
 Conservation Division
 State Corporation Commission
 800 Bitting Building
 Wichita, Kansas

OR
FORMATION PLUGGING RECORD

Strike out upper line
 when reporting plug-
 ging off formations.



Locate well correctly on above
 Section Plat

Graham County, Sec. 15 Twp. 6 Rge. 22 (W)
 Location as "NE $\frac{1}{4}$ NW $\frac{1}{4}$ SW $\frac{1}{4}$ " or footage from lines. 330' from East, 330' North of
 Lease Owner. Anderson & Prichard center of Section.
 Lease Name. Gudgell Well No. 1
 Office Address. Oklahoma City, Okla.
 Character of Well (completed as Oil, Gas or Dry Hole) Dry Hole
 Date well completed. 4/28/44 19
 Application for plugging filed. 4/28/44 - (verbal) 19
 Application for plugging approved. 4/28/44 - (verbal) 19
 Plugging commenced. 4/28/44 19
 Plugging completed. 4/28/44 19
 Reason for abandonment of well or producing formation. Dry Hole

If a producing well is abandoned, date of last production..... 19
 Was permission obtained from the Conservation Division or its agents before plugging was com-
 menced?..... Yes

Name of Conservation Agent who supervised plugging of this well C. T. Alexander
 Producing formation..... Depth to top..... Bottom..... Total Depth of Well 3966 Feet
 Show depth and thickness of all water, oil and gas formations.

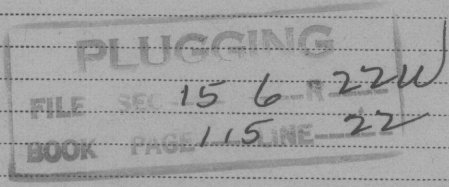
OIL, GAS OR WATER RECORDS

CASING RECORD

Formation	Content	From	To	Size	Put In	Pulled Out
				8 5/8"	295'	none

Describe in detail the manner in which the well was plugged, indicating where the mud fluid was placed and the method or methods used in introducing it into the hold. If cement or other plugs were used, state the character of same and depth placed, from..... feet to..... feet for each plug set.

Filled with heavy mud to 295' - plug set with 15 sacks cement - filled with mud to 30' and plugged with 10 sacks cement.



(If additional description is necessary, use BACK of this sheet)


Correspondence regarding this well should be addressed to B & R Drilling Company
 Address Russell, Kansas.

STATE OF Kansas, COUNTY OF Russell, ss.
C. L. Roberts (employee of owner) or (owner or operator) of the above-described well,
 being first duly sworn on oath, says: That I have knowledge of the facts, statements, and matters herein contained and the log of the above-described well as filed and that the same are true and correct. So help me God.

(Signature) C. Roberts
Russell, Kansas (Address)

SUBSCRIBED AND SWORN to before me this 1st day of May

My commission expires April 16, 1947.



5-2-44

Anderson Fritchard
Gudgell "B" #1

Sec. 15 Twp. 6S Rge. 2E
County: Graham, Kansas

Total Depth: 3966'
Comm: 4/5/44 Comp: 4/28/44

15-065-00053-00-00

Casing
15 Jts. 8 5/8" Set at 295'

Cement
135 Sacks

Formation:	Depth:	Formation:	Depth:
Shale	65'	Lime Shale & Pyrite of iron	2735
Sand	90	Broken Lime	2815
Shale & Shells	315	Lime Park	2870
Shale	330	Lime & Shale	2910
Shale & Shells	785	Lime & Shale	2965
Shale & Sand	900	Lime & Shale Gray	3020
Sand Pyrite of iron & Shale	1200	Lime & Shale	3095
Sand & Shale Brks	1215	Shale & Lime Brks	3177
Shale & Pyrite of Iron	1219	Lime with Shale Brks	3228
Sand & Shale Brks.	1705	Broken Lime	3280
Shale & Shells	1775	Lime & Shale	3375
Sandy Shale	1790	Lime Soft	3382
Shale & Shells	1940	Lime	3553
Red Bed Shale & Shells	1963	Lime White Hard	3590
Anhydrite	2000	Lime Hard	3615
Shale & Lime Shells	2130	Lime	3756
Shale Blue & Red	2200	Sandy Shale	3762
Shale & Lime Shells Pyrite	2265	Lime	3773
Shale Lime Shells	2325	Shale	3812
Lime & Shale	2355	Cherty Conglomerate	3817
Shale & Lime Shells	2420	Hard Lime	3832
Sand	2430	Conglomerate Lime	3860
Shale & Shells	2480	Conglomerate	3905
Shale & Lime Shells	2555	Lime & Conglomerate	3942
Shale & Lime	2645	Sandy Shale & Lime	3954
Sticky Shale	2663	Conglomerate Hard	3966

State of Kansas)
) SS
Russell County)

I hereby certify that the above information is true and correct to the best of my knowledge.

[Signature]

Subscribed and sworn to before me this 1 day of May, 1944.

[Signature]
Notary Public

My commission expires Apr 16, 1947

PLUGGING
FILE 15 6 22W
BOOK PAGE 115 22

RECEIVED
MAY 2 1944

5-2-44