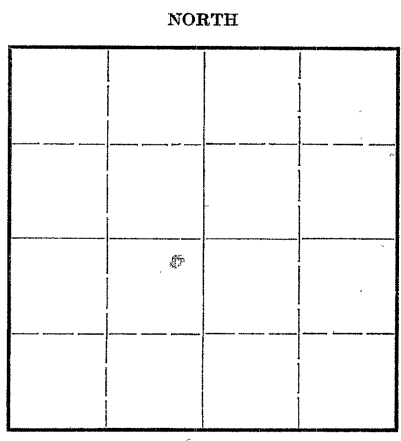


15-063-00139-00-00  
WELL PLUGGING RECORD

STATE OF KANSAS  
STATE CORPORATION COMMISSION  
Give All Information Completely  
Make Required Affidavit  
Mail or Deliver Report to:  
Conservation Division  
State Corporation Commission  
800 Biting Building  
Wichita, Kansas

OR  
FORMATION PLUGGING RECORD  
Strike out upper line when reporting plugging off formations.

Graham County. Sec. 20 Twp. 6S Rge. (E) 23 (W)  
Location as "NE $\frac{1}{4}$ NW $\frac{1}{4}$ SW $\frac{1}{4}$ " or footage from lines 330' South & 330' W. of Center  
Lease Owner Cities Service Oil Company  
Lease Name McKim Well No. 1  
Office Address Bartlesville, Oklahoma  
Character of Well (completed as Oil, Gas or Dry Hole) Dry Hole  
Date well completed Nov. 5, 1945 19...  
Application for plugging filed Nov. 8, 1945 19...  
Application for plugging approved Nov. 8, 1945 19...  
Plugging commenced Nov. 8, 1945 19...  
Plugging completed Nov. 8, 1945 19...  
Reason for abandonment of well or producing formation Dry



Locate well correctly on above Section Plat

If a producing well is abandoned, date of last production 19...  
Was permission obtained from the Conservation Division or its agents before plugging was commenced? Yes

Name of Conservation Agent who supervised plugging of this well Herb. Kerr  
Producing formation Arbuckle Lime Depth to top 4005' Bottom... Total Depth of Well 4040 Feet  
Show depth and thickness of all water, oil and gas formations.

OIL, GAS OR WATER RECORDS


CASING RECORD

Formation	Content	From	To	Size	Put In	Pulled Out
Arbuckle Lime	Dry			8 5/8"	316'	None

Describe in detail the manner in which the well was plugged, indicating where the mud fluid was placed and the method or methods used in introducing it into the hold. If cement or other plugs were used, state the character of same and depth placed, from...feet to...feet for each plug set.

Filled with mud from 4040' to 250', dumped 15 sacks cement to 190', mud to 40', dumped 10 sacks cement, mud and dirt to surface.

PLUGGING  
FILE NO. 20 6 23W  
BOOK PAGE 32 36



(If additional description is necessary, use BACK of this sheet)

Correspondence regarding this well should be addressed to R. C. Hauber  
Address Cities Service Oil Company, Great Bend, Kansas

STATE OF Kansas, COUNTY OF Barton, ss.  
J. A. Cleverley (employee of owner) or (owner or operator) of the above-described well,

being first duly sworn on oath, says: That I have knowledge of the facts, statements, and matters herein contained and the log of the above-described well as filed and that the same are true and correct. So help me God.

(Signature) J. A. Cleverley  
Cities Service Oil Company, Russell, Kansas (Address)

SUBSCRIBED AND SWORN to before me this 19th day of November, 1945

My commission expires March 12 - 1947 W. G. Smith Notary Public.

15-065-00739-00-00

Geol. 63 500 7-45

WELL RECORD

Company Oil & Gas Service Co. Well No. 1 Farm WYMA  
 Location 330' South and 120' West of Center Sec. 22 T. 4 R. 22E  
 Elevation 2312 County DeKalb State Georgia  
 Drig. Comm. October 10, 1943 Contractor Porter-Harbour Drilling Company  
 Drig. Comp. November 3, 1943 Acid None  
 T. D. 1040' Initial Prod. Dry - Plugged and Abandoned Nov. 6, 1943

**SAVED MEASUREMENTS:**  
 5-1/8" x 31' cas. 150 psi cement

**EXPLANATION:**


sand & shales	0-105
shale	275
shale & shales	317
shale	390
shale & shales	370
shale	450
sand & shale	910
shale & shales	1140
shale & sand	1390
sand	1500
sand & shale	1590
sand, shale & shales	1425
shale, shales & iron	1610
sand, shale & red bed	1720
sand & shale	1810
shale & shales	2040
shale & shales & streaks	
iron	2140
red rock, shale & shales	2200
shale & shales	2305
shale & lime	2390
shale & shales	2505
shale & lime shales	2580
shale & lime	2615
shale & shales	2690
sand & shale	2770
shale & shales	2725
shale & lime shales	3000
shale & lime	3060
lime broken	3090
shale & shales	3225
shale & lime	3310
shale & lime shales	3415
shale & lime	3462
lime	3480
3480 = 3481 & 1 1/2 ft.	
lime	3620

sand & shale	3040
lime	3070
shaly lime & shale	3120
lime	3250
lime & shale	3274
shaly conglomerate	3770
lime	4040 T. D.

Top Landing	3205'
Top Annular	4005'
Penetration	25'
Total Depth	4040'

3070:	350'	OK
	1000'	OK
	1500'	OK
	2000'	OK
	2500'	OK
	3000'	OK
	3500'	OK

20 6 23W  
 32 36



11-20-45



15-065-00139-00-00

# CITIES SERVICE OIL COMPANY

PRODUCERS-REFINERS-MARKETERS OF PETROLEUM PRODUCTS

Great Bend, Kansas  
Nov. 19, 1945

State Corporation Commission  
Conservation Division  
800 Bitting Building  
Wichita, Kansas

Gentlemen:

Attached is Well Plugging Record, together with well log, covering our McKim well No. 1, drilled as a dry hole in Section 20-6-23W, Graham County, Kansas.

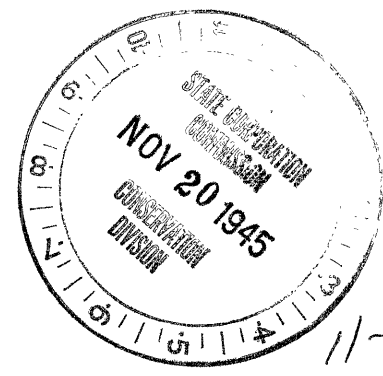
Yours very truly,

CITIES SERVICE OIL COMPANY

*R. C. Hauber*  
R. C. Hauber *EH.*

EH:  
Attach.

**PLUGGING**  
FILE 20 6-23W  
BOOK PAGE 32 OF 36



11-20-45