

STATE OF KANSAS
STATE CORPORATION COMMISSION
CONSERVATION DIVISION
245 North Water
WICHITA, KANSAS 67202

Rev. 6-3-74
FORM CP-1

RECEIVED
STATE CORPORATION COMMISSION

JAN 11 1979

WELL PLUGGING APPLICATION FORM
File One Copy

CONSERVATION DIVISION
Wichita, Kansas

1-11-79

API Number 15 -065 21096-0000 (of this well)
Lease Owner Tomlinson Oil Company, Inc.
Address Suite 1030, 200 W. Douglas, Wichita, KS 67202
Lease (Farm Name) MORRISON Well No. 2
Well Location C E $\frac{1}{2}$ NE SE Sec. 31 Twp. 6S Rge. (X) 25 (W)
County Graham Total Depth 3868' Field Name _____
Oil Well _____ Gas Well _____ Input Well _____ SWD Well _____ Rotary D & A X
Well Log attached with this application as required yes
Date and hour plugging is desired to begin December 30, 1978

PLUGGING OF THIS WELL WILL BE DONE IN ACCORDANCE WITH K.S.A. 55-128 OF THE RULES AND REGULATIONS OF THE STATE CORPORATION COMMISSION.

Name of company representative authorized to be in charge of plugging operations:

Leo Swords Address Bxo 288, Russell, KS 67665

Plugging Contractor Murfin Drilling Company License No. _____

Address 617 Union Center, Wichita, KS 67202

Invoice covering assessment for plugging this well should be sent to:

Name Tomlinson Oil Company, Inc.

Address Suite 1030, 200 W. Douglas, Wichita, KS 67202

and payment will be guaranteed by applicant or acting agent.

MURFIN DRILLING COMPANY
Signed: Wm. S. Shropshire
Applicant or Acting Agent
Wm. S. Shropshire, Asst. Gen. Mgr.
Date: January 9, 1979

15-065-21096-00-00

WELL LOG

COMPANY Tomlinson Oil Company, Inc.

SEC. 31 T. 6S R. 25W
LOC. C E $\frac{1}{2}$ NE SE

FARM MORRISON NO. 2

RIG. NO. 16


TOTAL DEPTH 3868'

COUNTY Graham
KANSAS

COMM. 12-22-78

COMP. 12-30-78

CONTRACTOR Murfin Drilling Company



CASING

20	10
15	8 -5/8" @ 316' w/250 sx.
12	6
13	5

ELEVATION

PRODUCTION

FIGURES INDICATE BOTTOM OF FORMATIONS

110'	Surface soils, Sand & Shale
249'	Sand
270'	Ochre
317'	Blue Shale
1775'	Shale & Sand
1955'	D. Sand
2174'	Shale & Sand
2207'	Anhydrite
2830'	Shale
3055'	Shale & Lime
3460'	Shale
3868'	Lime & Shale RTD

State of KANSAS
County of SEDGWICK } ss:

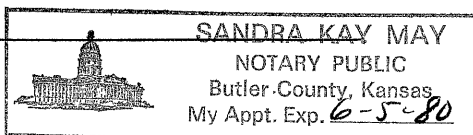
I, Wm. S. Shropshire of the Murfin Drilling Company

upon oath state that the above and foregoing is a true and correct copy of the log of the MORRISON #2 well.

Wm. S. Shropshire
Wm. S. Shropshire, Asst. Gen. Mgr.

Subscribed and sworn to before me this 9th day of January 19 79

My Commission Expires:



Sandra Kay May
NOTARY PUBLIC
Sandra Kay May

State of Kansas



15-065-21096-00-00

State Corporation Commission

CONSERVATION DIVISION

(Oil, Gas and Water)
245 North Water
WICHITA, KANSAS 67202

January 8, 1979

WELL PLUGGING AUTHORITY

Well No.	2
Lease	Horrison
Description	E/2 NE SE Sec. 31-6-25W
County	Graham
Total Depth	3868'
Plugging Contractor	Murfin Drilling Co.

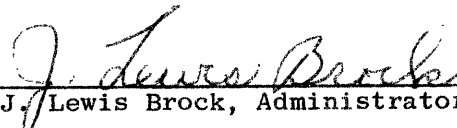
Tomlinson Oil Co., Inc.
200 West Douglas, Suite 1030
Wichita, Kansas 67202

Gentlemen:

This is your authority to plug the above subject well in accordance with the Rules and Regulations of the State Corporation Commission.

This authority is void after 90 days from the above date.

Yours very truly,


J. Lewis Brock, Administrator

Mr. Gilbert Balthazor, P.O. Box 9, Route #1, Palco, Kansas 67657
is hereby assigned to supervise the plugging of the above
named well.